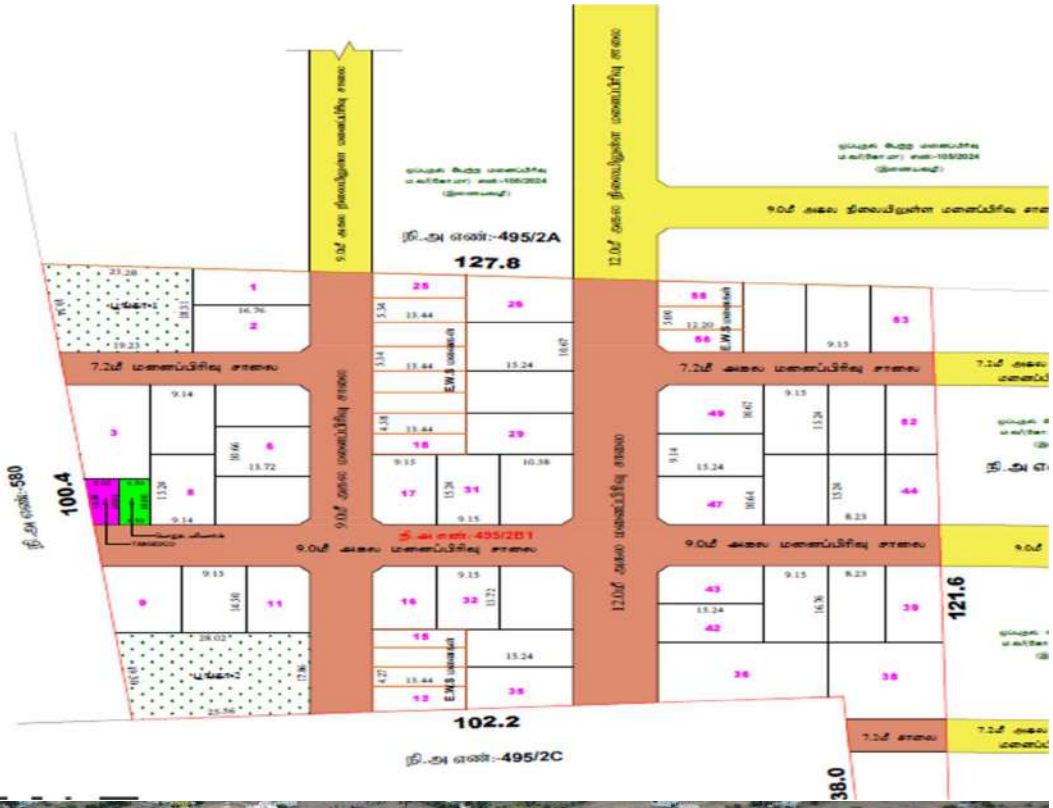
127.8
100.4
121.6
102.2
38.0
9.0மீ அகல மனைப்பிரிவு சாலை
7.2மீ மனைப்பிரிவு சாலை
12.0மீ அகல மனைப்பிரிவு சாலை

SOUL SIGN

GPS Map Camera
Google
Belladhi, Tamil Nadu, India
7xh9+68, Belladhi, Tamil Nadu 641104, India
Lat 11.275692° Long 76.966344°
08/07/2025 11:42 AM GMT +05:30


GPS Map Camera
Google
Mettupalayam, Tamil Nadu, India
2/307 J, Near Mateswaen Temple, Auto Nagar, Kuttaiyur,
Mettupalayam, Tamil Nadu 641104, India
Lat 11.27451° Long 76.965424°
08/07/2025 11:44 AM GMT +05:30

GPS Map Camera
Google
Mettupalayam, Tamil Nadu, India
2/307 J, Near Mateswaen Temple, Auto Nagar, Kuttaiyur,
Mettupalayam, Tamil Nadu 641104, India
Lat 11.27388° Long 76.965655°
08/07/2025 11:45 AM GMT +05:30


GPS Map Camera
Google
Mettupalayam, Tamil Nadu, India
2/307 J, Near Mateswaen Temple, Auto Nagar, Kuttaiyur,
Mettupalayam, Tamil Nadu 641104, India
Lat 11.273706° Long 76.966432°
08/07/2025 11:46 AM GMT +05:30