Site Trone Photos

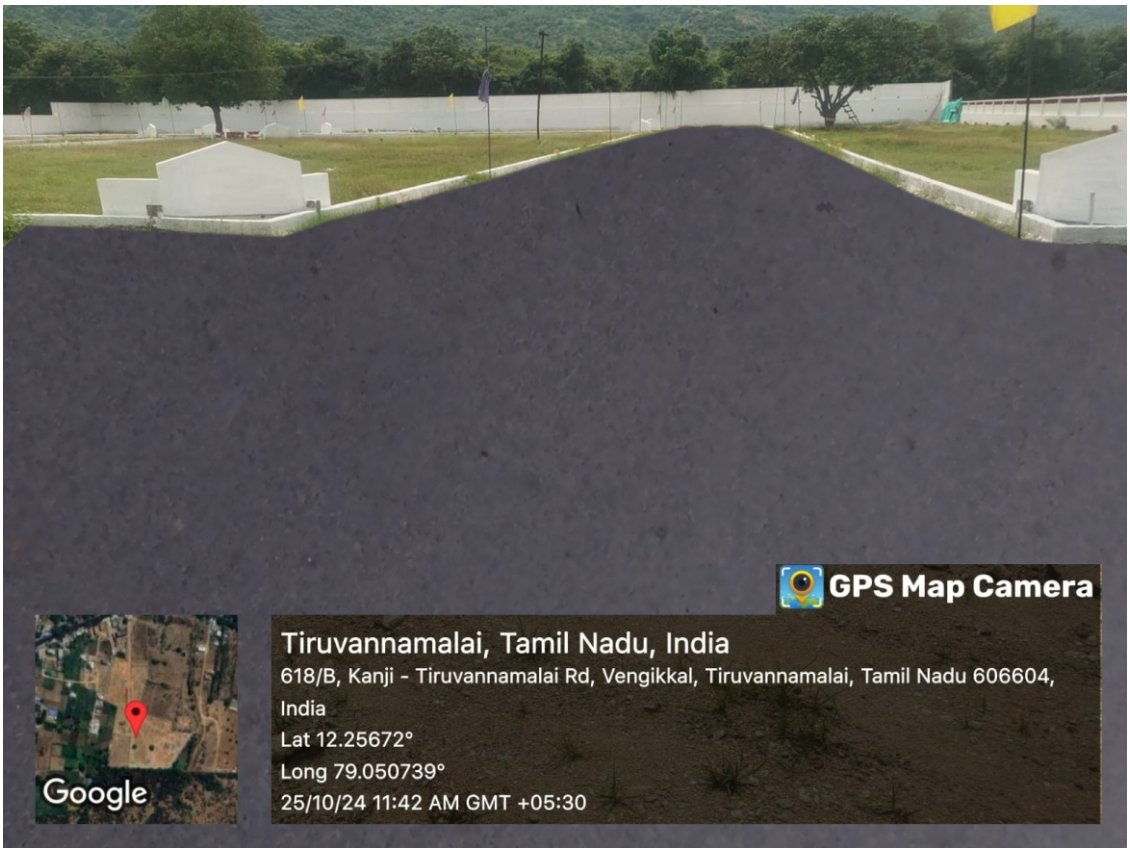
GPS Map Camera
Google
Tiruvannamalai, Tamil Nadu, India
618/B, Kanji - Tiruvannamalai Rd, Vengikkal, Tiruvannamalai, Tamil Nadu 606604, India
Lat 12.25672°
Long 79.050739°
25/10/24 11:42 AM GMT +05:30

GPS Map Camera
Google
Tiruvannamalai, Tamil Nadu, India
618/B, Kanji - Tiruvannamalai Rd, Vengikkal, Tiruvannamalai, Tamil Nadu 606604, India
Lat 12.256254°
Long 79.051376°
25/10/24 11:44 AM GMT +05:30

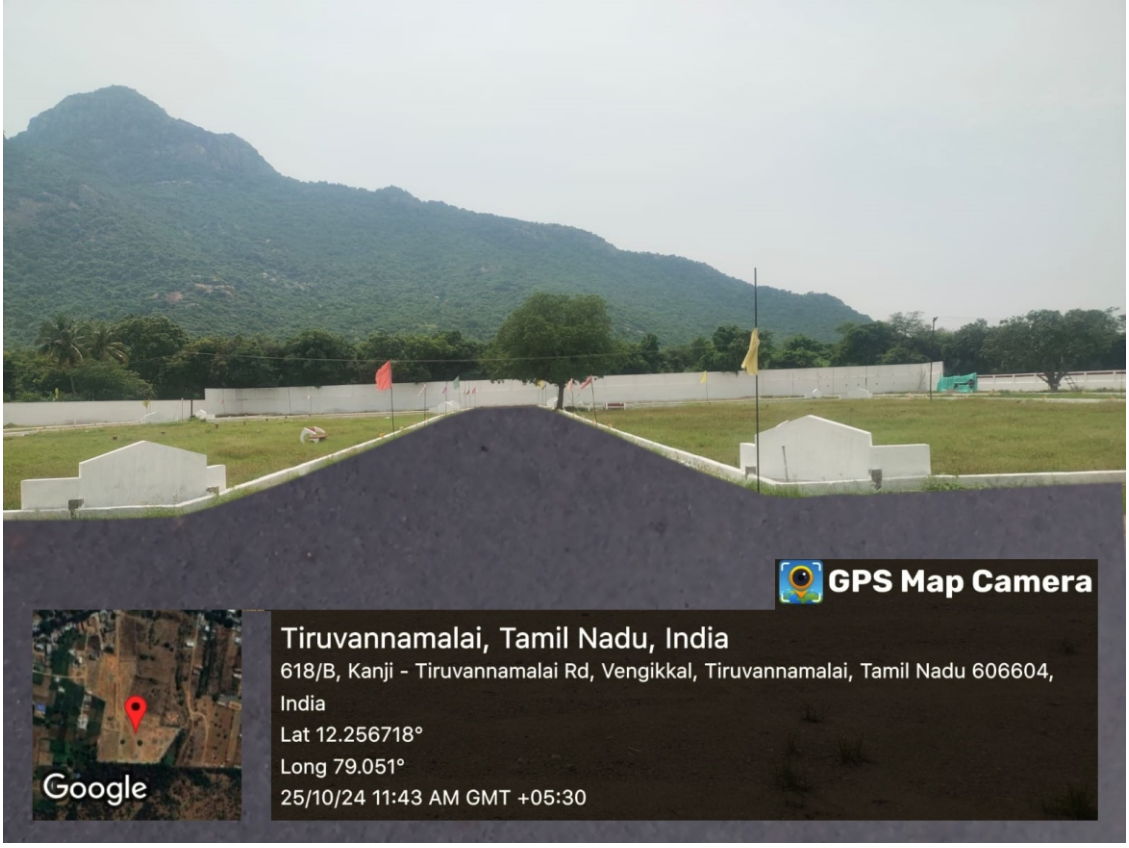
GPS Map Camera
Google
Tiruvannamalai, Tamil Nadu, India
618/B, Kanji - Tiruvannamalai Rd, Vengikkal, Tiruvannamalai, Tamil Nadu 606604, India
Lat 12.256718°
Long 79.051°
25/10/24 11:43 AM GMT +05:30

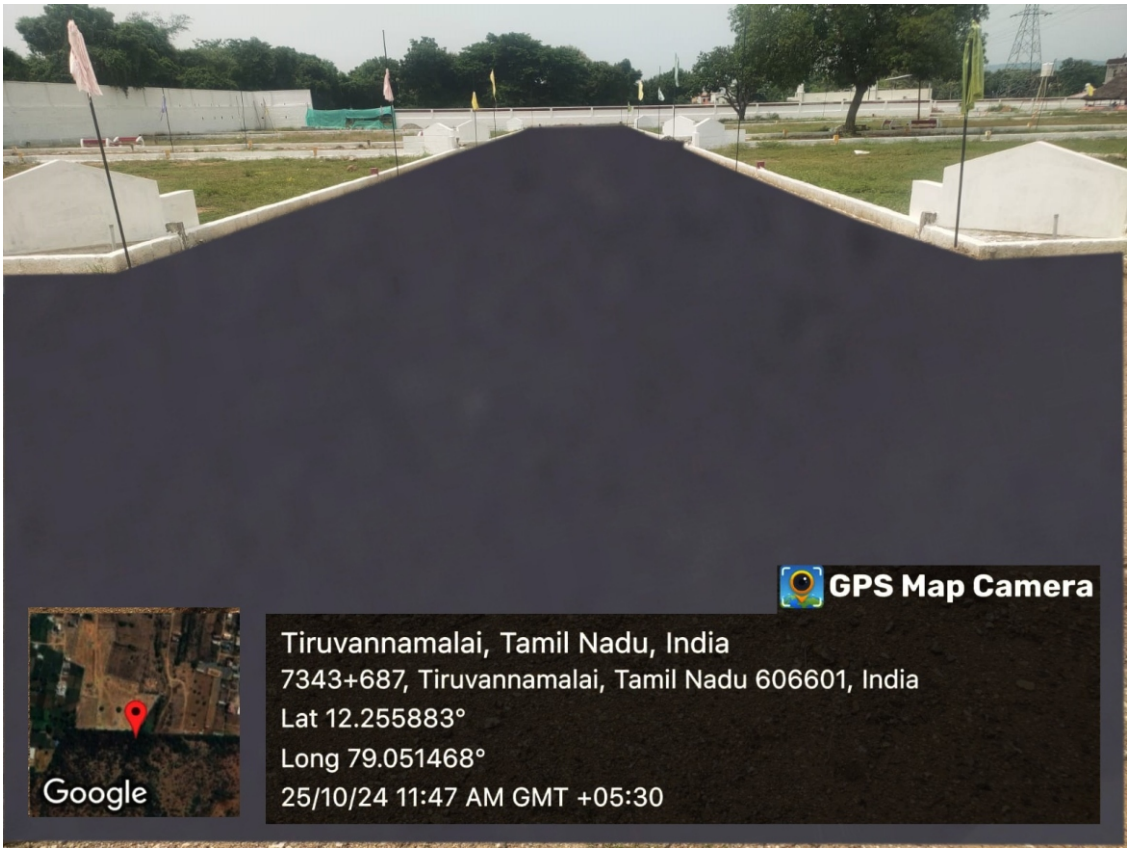
GPS Map Camera
Google
Tiruvannamalai, Tamil Nadu, India
7343+687, Tiruvannamalai, Tamil Nadu 606601, India
Lat 12.255883°
Long 79.051468°
25/10/24 11:47 AM GMT +05:30

GPS Map Camera
Google
Tiruvannamalai, Tamil Nadu, India
7343+687, Tiruvannamalai, Tamil Nadu 606601, India
Lat 12.255959°
Long 79.051428°
25/10/24 11:46 AM GMT +05:30

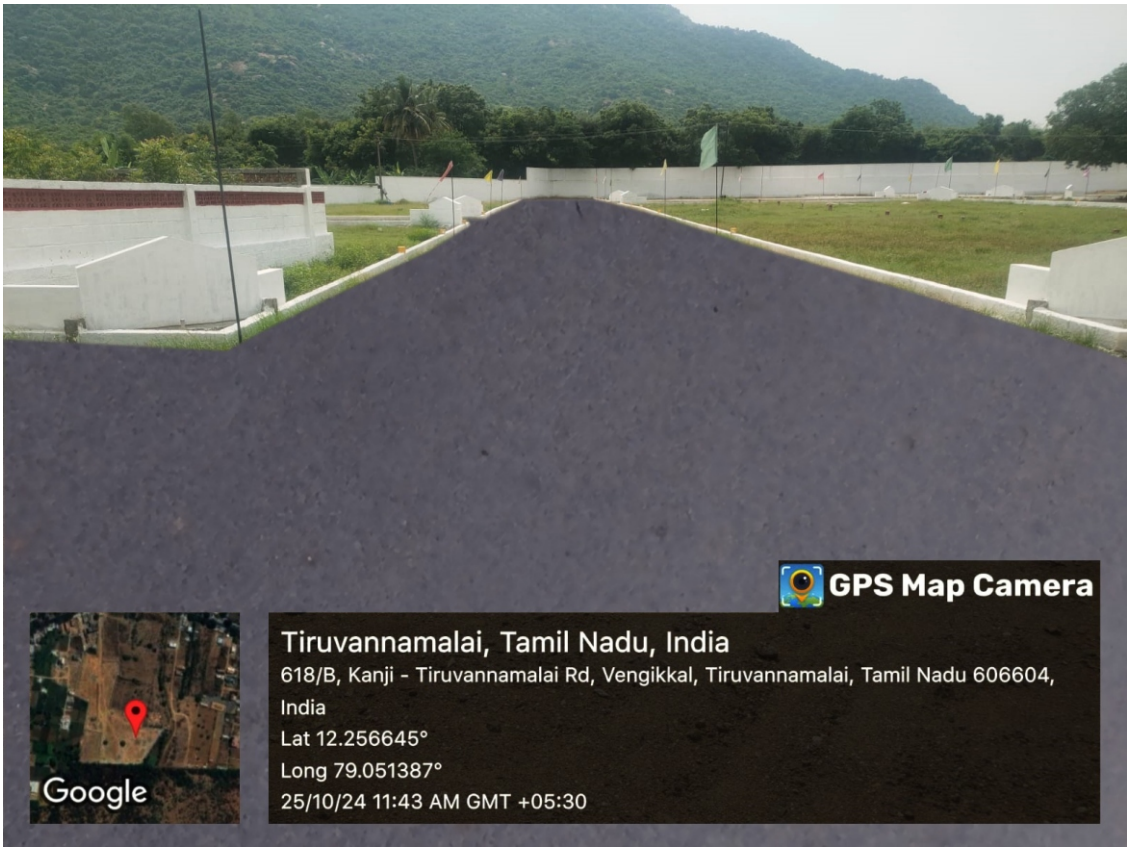
GPS Map Camera
Google
Tiruvannamalai, Tamil Nadu, India
618/B, Kanji - Tiruvannamalai Rd, Vengikkal, Tiruvannamalai, Tamil Nadu 606604, India
Lat 12.256645°
Long 79.051387°
25/10/24 11:43 AM GMT +05:30