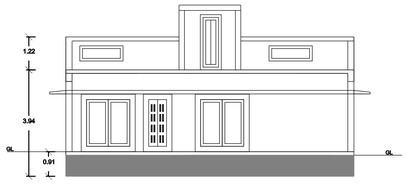

ELEVATION

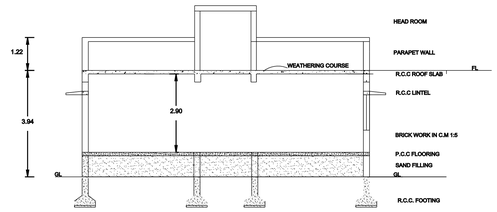

SECTIONA-A

PERCOLATION PIT

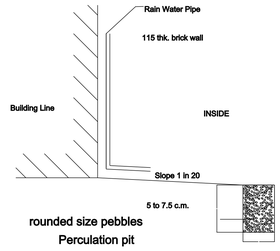

SEPTIC TANK:

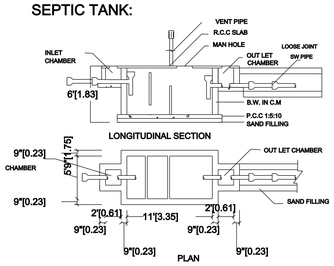

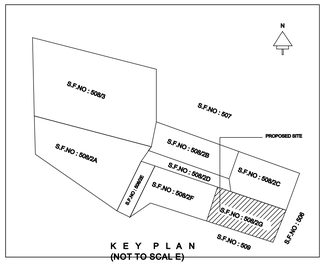

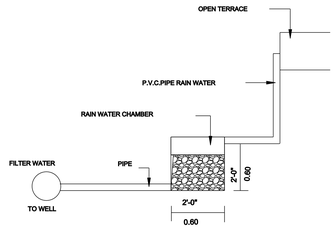

RAIN WATER HARVESTING

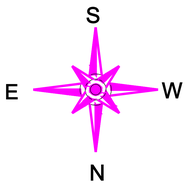

SOLAR SYSTEM

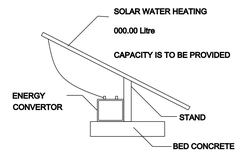

LONGITUDINAL SECTION

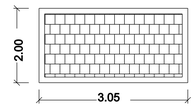

S.F.No.509

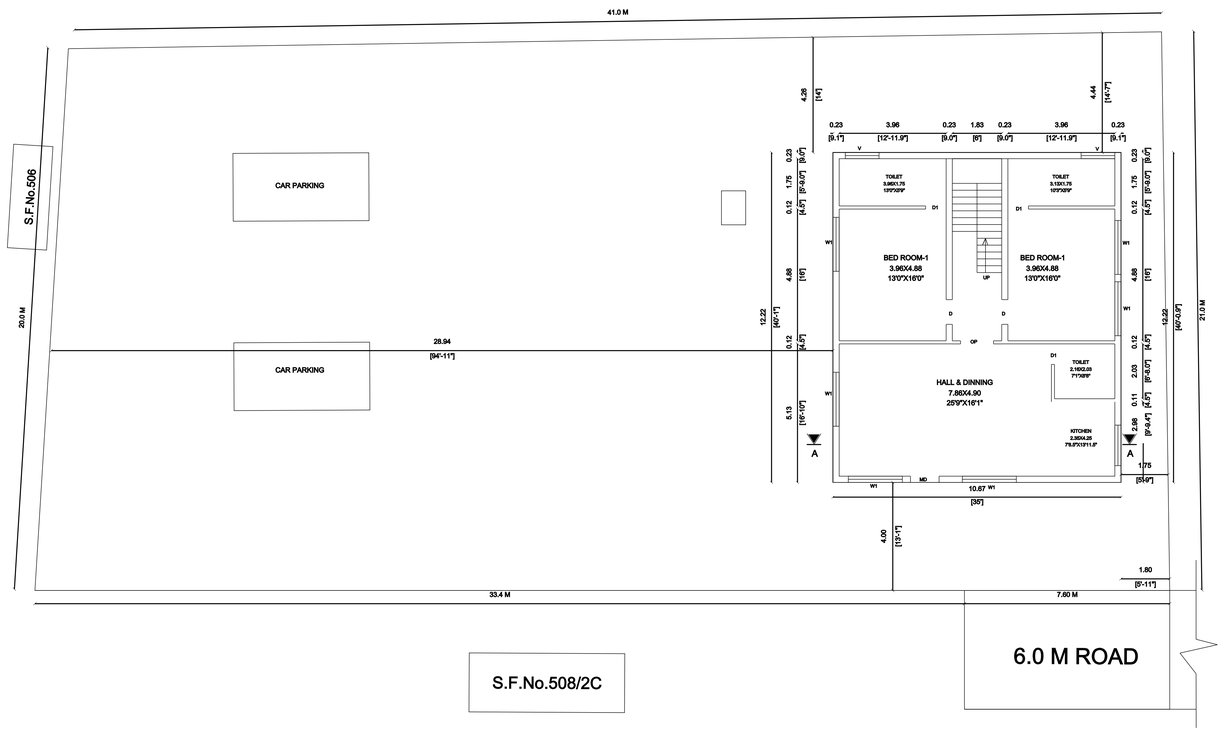

PRO.SITE CUM GROUND FLOOR PLAN

FOUNDATION DETAILS

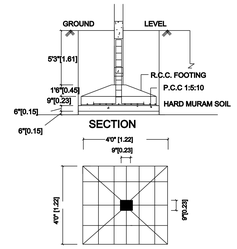

COLUMN SIZE = 0'9" X 0'9"

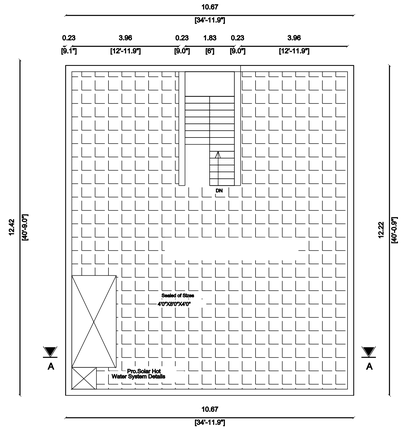

PRO. TERRACE FLOOR PLAN

SCHEDULE OF JOINERY

TYPE	DESCRIPTION	SIZE	
		Feet & Inches	Millimeter
MD	MAIN DOOR	3'6"X7'0"	1060X2130
D1	DOOR	3'0"X7'0"	910X2130
D2	DOOR	2'6"X7'0"	760X2130
W1	WINDOW	4'11"X4'11"	1500X1500
V	VENTILATOR	3'0"X2'0"	910X600
OP	OPEN	4'0"X7'0"	1220X2130

AREA DETAILS

PLOT NUMBER	S.F.NO	AREA (SQ.M).	AREA (SQ.FT).
-	OLD S.F.NO : 508/2 (PART) & NEW S.F.NO : 508/2G	840.00	9041.69

AREA STATEMENT

DESCRIPTION	FSI AREA (SQ.M).	NON FSI AREA (SQ.M).	TOTAL BUILD UP AREA (SQ.M).
GROUND FLOOR	130.30	-	130.30
HEAD ROOM	-	10.16	10.16
TOTAL BUILD UP AREA (FSI)	: 130.30		
TOTAL BUILDUPAREA(NON FSI)	: 10.16		
TOTAL BUILD UP AREA	: 140.46		

PLOT COVERAGE :- 15.51%

F.S.I :- 0.155

PLAN SHOWING THE PROPOSED CONSTRUCTION OF RESIDENTIAL BUILDING AT OLD S.NO.508/ 2 (PART) , NEW S.NO.508/2G, AS PER PATTA NO.4334, OF NO-1 AMARAMBEDU VILLAGE, AMARAMBEDU PANCHAYAT, KUNDRATHUR TALUK, KANCHEEPURAM DISTRICT.

LEGEND

PROPOSED	BOUNDRY
	ROAD

SHEET TITLE	DWG NO.
SITE CUM GROUND FLOOR,TERRACE FLOOR PLAN,SECTION, ELEVATION, KEY PLAN, COLUMN DETAILS, PERCOLATION PIT, SOLAR HOT WATER DETAIL & COMPOUND WALL DETAILS.	PAP-12

SCALE	DRAWN BY	JOB NO	CHECKED BY
1"=60"(1:100)	M.P		G.R

OWNER

REGISTERED ENGINEER

Signature Not Verified
Signed by Thangam Panchayat President
Location Kancheepuram
Date 2025.03.06 15:15:47