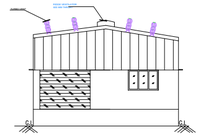

FRONT ELEVATION

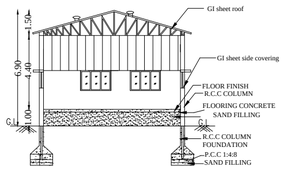

SECTION ON A-A

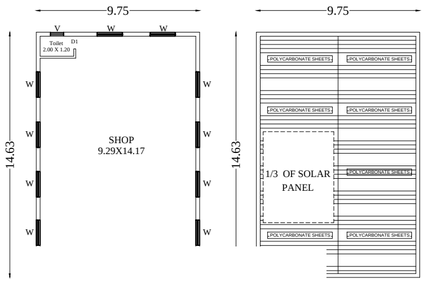

CE FLOOR PLAN

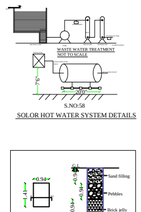

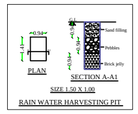

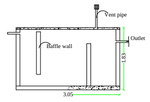

SEPTIC TANK DETAILS
Size: 3.05 x 1.83 SCALE 1:100

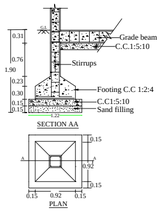

FOUNDATION DETAILS

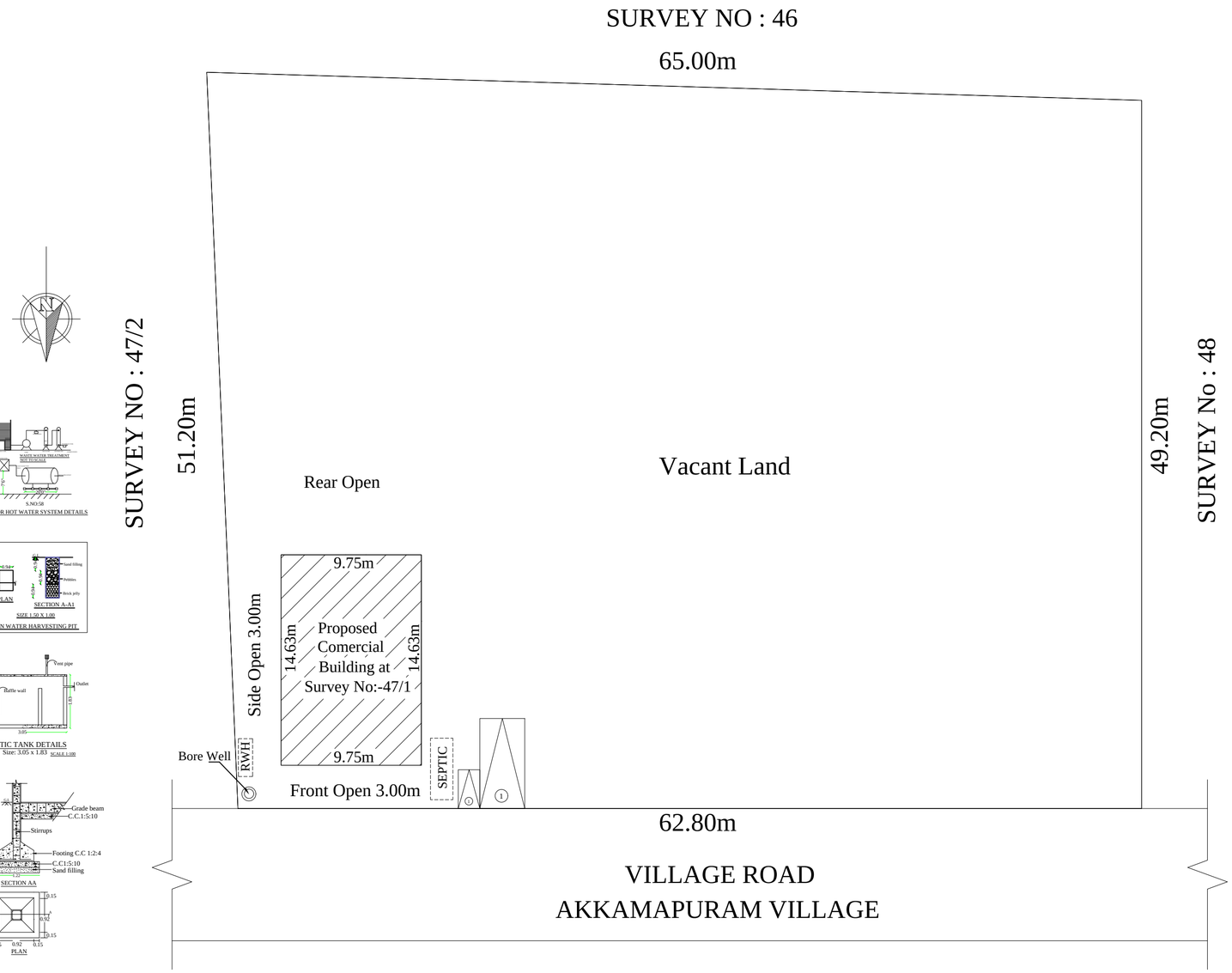

SITE PLAN (Scale 1:100)

THE PLAN SHOWING THE PROPOSED CONSTRUCTION OF COMERCIAL BUILDING AT SURVEYNO: 47/1,VILLAGE ROAD, AKKAMAPURAM VILLAGE, SRIPERUMBUDUR TALUK, KANCHIPURAM DISTRICT.

REFERENCE

R.S.	-	Rolling Shutter	3.00 X 2.44
D	-	Door	0.90 X 2.10
D1	-	Door 1	0.76 X 2.10
W	-	Window	1.83 X 1.52
V	-	Ventilator	0.90 X 0.76

SITE AREA STATEMENT	SQ.M
Total Site Area(As Per Patta)	3200.00
Total Site Area(As Per Document)	3200.00

S.No	DESCRIPTION	FSI Area Sq.m	Non FSI Area Sq.m	Build Area Sq.m
01.	Ground Floor Area	142.64	-	142.64
	Total Area	142.64	-	142.64

PARKING NAME	REQUIRED	PROVIDED
CAR	01	01
TWO WHEELER	01	01

SCALE 1:100

ALL DIMENSIONS ARE METER

OWNER SIGN:



REGISTERED ENGINEER SIGN:

Er. A. PRABHAKARAN, B.E.(Civil.)
Registered Engineer No:RE /Gr - II / 2021 /12 /023
Reg Construction Eng No.RCE / 2023 /09/007
SRI SIVAM FOUNDATION,
43/G9. Alladi Pillayar Kovil Street, KPM - 1.
Cell: 9629362167,6383435069.

Signature Not Verified
Signed by: Village Panchayat President
Location:Kancheepuram
Date:2024.12.25 15:08:15