PLAN SHOWING THE PROPOSED CONSTRUCTION OF A R.C.C ROOF RESIDENTIAL GROUND FLOOR BUILDING IN SURVEY NO :168/ 2B, PATTA NO:373 ELANDAIKUDAM VILLAGE ,ELANDAIKUDAM VILLAGE PANCHAYAT,THIRUMANUR PANCHAYAT UNION,ARIYALUR TALUK, ARIYALUR DISTRICT.

APPLICANT NAME:Mr.V.CHINNARAJA S/O VADIVEL.

FRONT ELEVATION

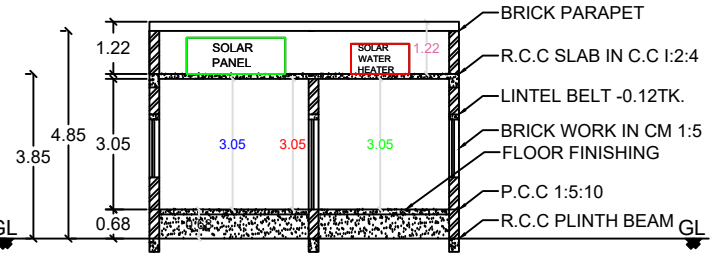

CROSS-SECTION

SCALE-1:100
ALL DIMENSIONS ARE METER

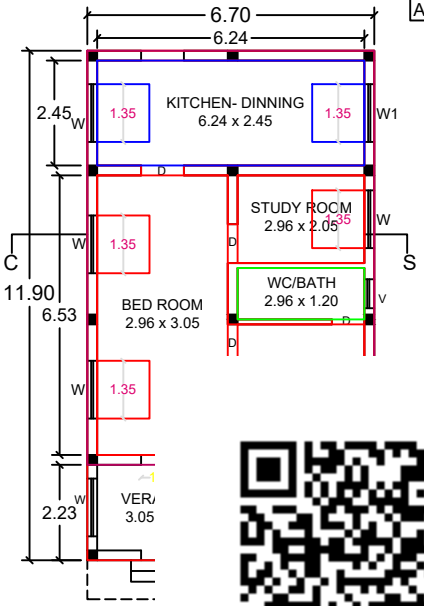

GROU

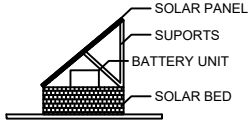

SOLAR PANEL DETAILS

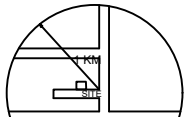

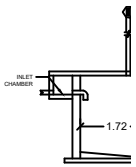

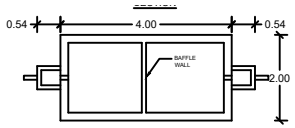

PLAN

SEPTIC TANK DETAILS

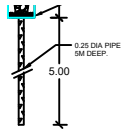

RAIN WATER HARVESTING PIT

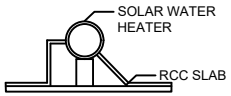

SOLAR WATER HEATER DETAILS

SF.NO:10 MEHARAJ LAND

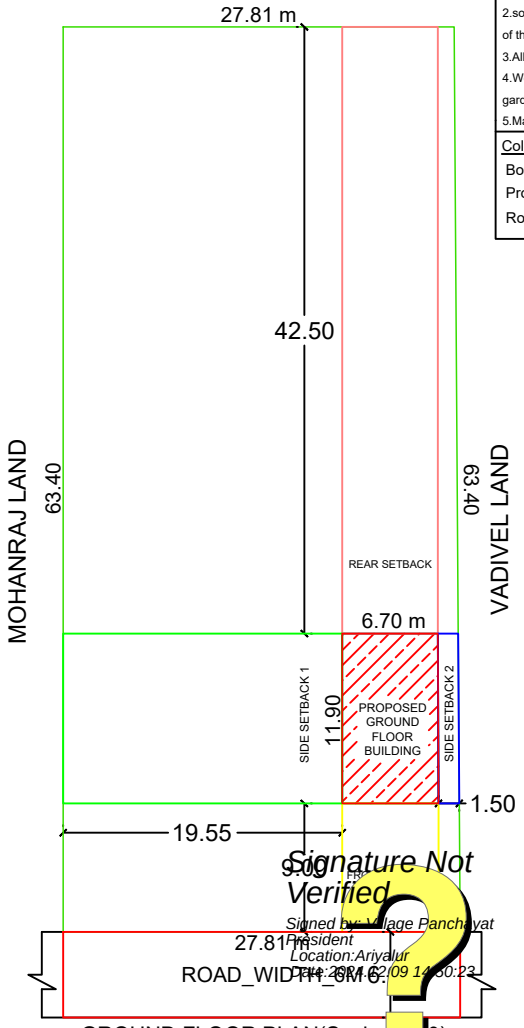

GROUND FLOOR PLAN(Scale 0)

Signature Not Verified
Signed by: Village Panchayat President
Location:Ariyalur
Date: 2024.02.09 14:50:23

KEY PLAN:
Not To Scale.

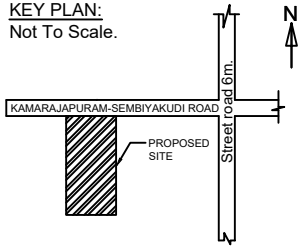

NOTE:
1.Certificate that Rain water Harvesting System Shall be Provided building Rule:17A.
2.solar water Heater System Provided at the top Most level of the building(or)Open terrace area.
3.All Dimensions are meters.
4.Weaste water to be connected to waste water pit or use by gardening purpose.
5.Map is oriented Magnetic North.

Colour index:
Boundary:
Proposed:
Road:

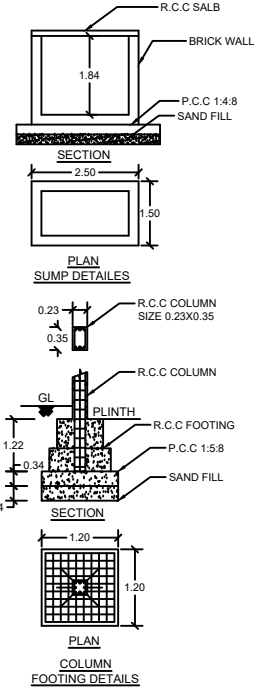

JOINERY DETAILS:

MD -	MAIN DOOR	- 1.01 x 2.13
D -	DOOR	- 0.91 X 2.13
D1 -	UPVC DOOR	- 0.76 X 2.13
W1 -	UPVC WINDOW	- 1.35 X 1.35
V -	UPVCVENTILATOR	- 0.91 X 0.68

AREA STATEMENT	SQ.M	SQ.FT
PLOT AREA-AS PER DOCUMENT	1750.00	18830.00
PLOT AREA-AS PER PATTA	1750.00	18830.00
PROPOSED G.F AREA	79.73	858.25
OPEN AREA	1670.27	17971.75

FLOOR SPACE INDEX(FSI)=79.73/1750.00=0.046

PLOT COVERAGE= 5%

Owner signature:

Er.D.Raja, B.E,M.Sc, MIE, FIV,
Registered Engineer Grade-I
Reg.No.043,Town and Country Planning
Thiruvalyaru -Thanjavur District.
Cont: 9003507120, 8056560863
Engineer

Approval Authority: