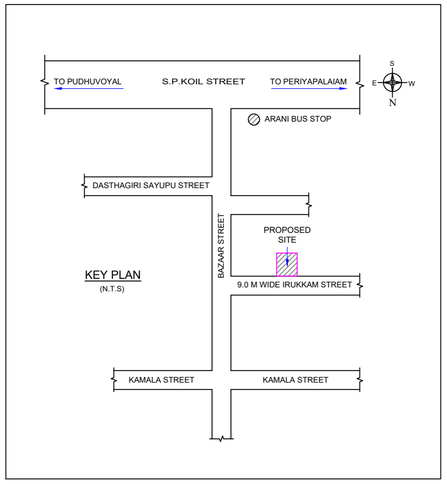

KEY PLAN
(N.T.S)

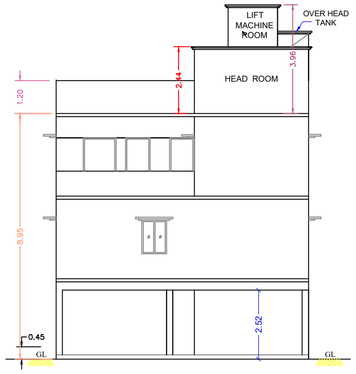

FRONT ELEVATION

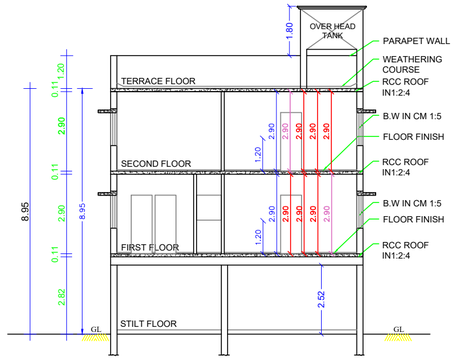

SECTION ON 'AA'

SECTION

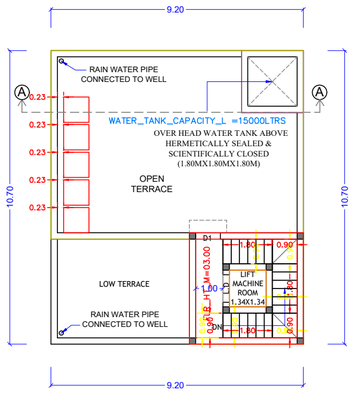

TERRACE_FLOOR_PLAN

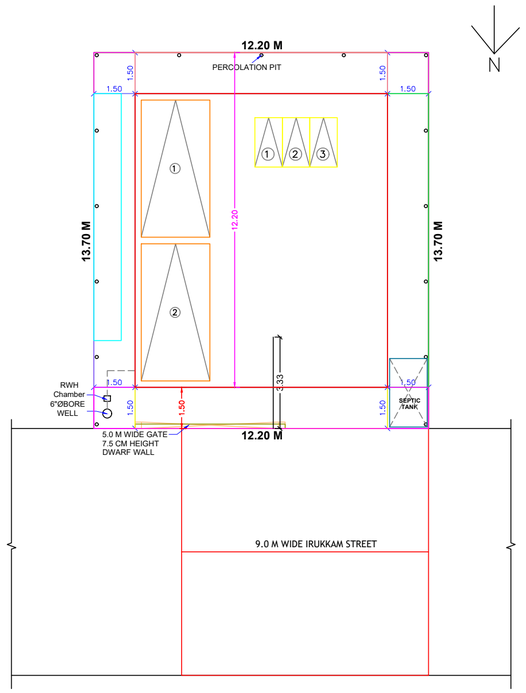

SITE PLAN

SCALE = 1:100

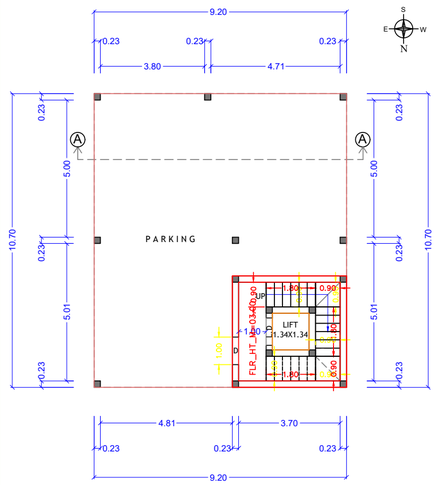

STILT_FLOOR_PLAN

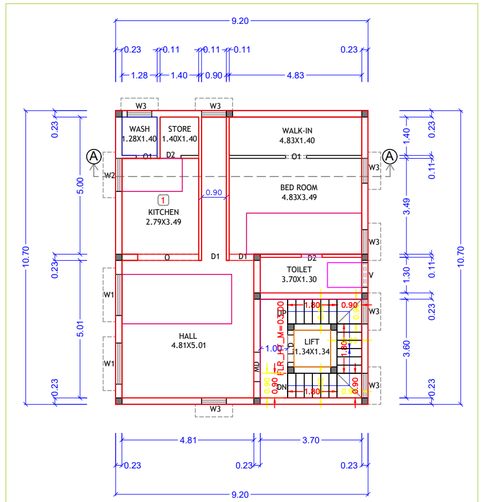

FIRST_FLOOR_PLAN

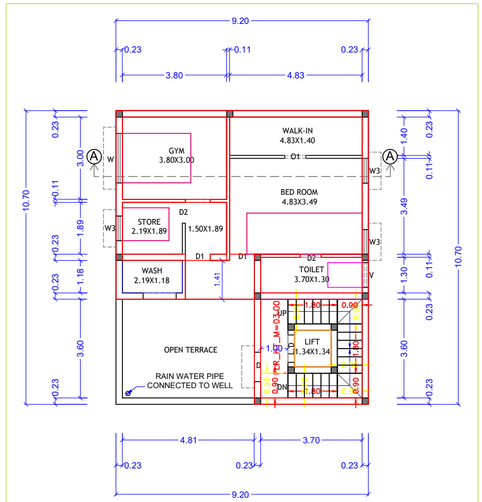

SECOND_FLOOR_PLAN

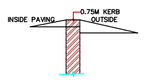

SECTION
DWARF WALL SECTION

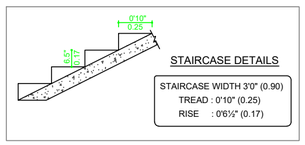

STAIRCASE DETAILS

STAIRCASE WIDTH 3'0" (0.90)
TREAD : 0'10" (0.25)
RISE : 0'6½" (0.17)

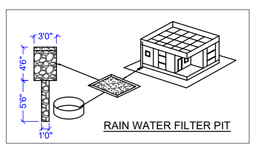

RAIN WATER FILTER PIT

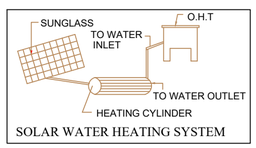

SOLAR WATER HEATING SYSTEM

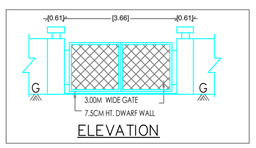

ELEVATION

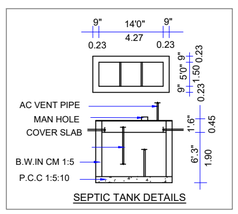

SEPTIC TANK DETAILS

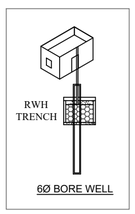

6Ø BORE WELL

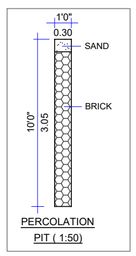

PERCOLATION PIT (1:50)

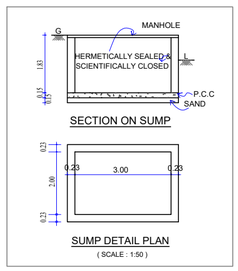

SECTION ON SUMP

SUMP DETAIL PLAN
(SCALE : 1:50)

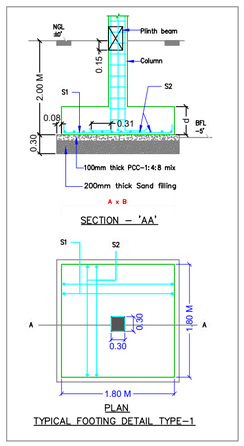

Signature Not Verified
Signed by: Executive Officer
Location:Tiruvallur
Date:2024.06.18 17:1[illegible]19

+

STREET,
NO. 918/5

T ,

CHOLAVARAM PANCHAYAT UNION ,
PONNERI TALUK , THIRUVALLUR DISTRICT.

ALL MEASUREMENT ARE IN METRE
SCALE:1"=8'0"(OR)1:100.

AREA STATEMENT:

PLOT EXTENT

As Per Document	:	167.22 Sqm
As Per Patta	:	150.00 Sqm
FIRST FLOOR AREA	:	98.44 Sqm
SECOND FLOOR AREA	:	79.14 Sqm
TOTAL FLOOR AREA	:	177.58 Sqm
COVERAGE	: 65.62%	F.S.I : 1.18
STILT FLOOR AREA	:	98.44 Sqm
HEAD ROOM AREA	:	16.89 Sqm

JOINERIES:

D	DOOR	1.00X2.13
MD	MAIN DOOR	1.00X2.13
D1	DOOR	0.91X2.13
D2	DOOR	0.76X2.13
O	OPENING	2.22X2.13
O1	OPENING	0.76X2.13
W1	WINDOW	1.50X1.22
W2	WINDOW	0.91X0.91
W3	WINDOW	0.91X1.22
V	VENTILATOR	0.61X0.61

S
E W
N

COLOUR INDEX:

PROPOSED
BOUNDARY
ROAD

OWNER

LICENCED SURVEYOR