PLAN SHOWING THE PROPOSED CONSTRUCTION OF GROUND & FIRST FLOORS PLAN OF R.C.C TERRACED RESIDENTIAL BUILDING IN S.F NO-144/3A4, OLD WARD-1, NEW WARD-2, PLOT NO-15, KATTUVATTAM, KANNAKURICHI TOWN PANCHAYAT, SALEM TALUK & DISTRICT.
(PLOT APPROVAL NO:-36/23-24, DATE-6.12.2023).

NAME OF THE APPLICANT = 1. Mrs.B.INDUMATHI W/o Mr.B.BALAVENKAT.

SCALE:- 1:100

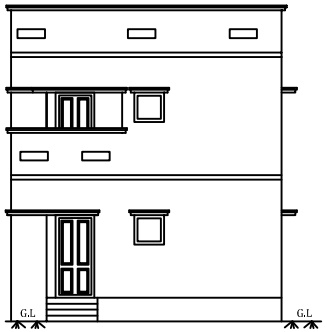

ELEVATION

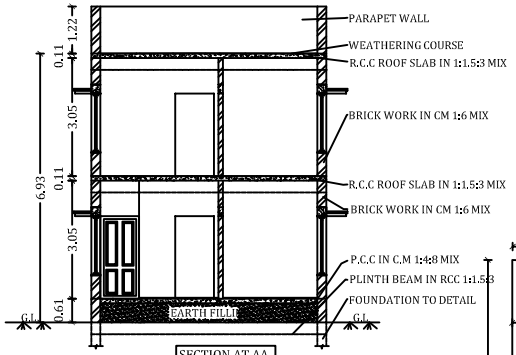

SECTION AT AA

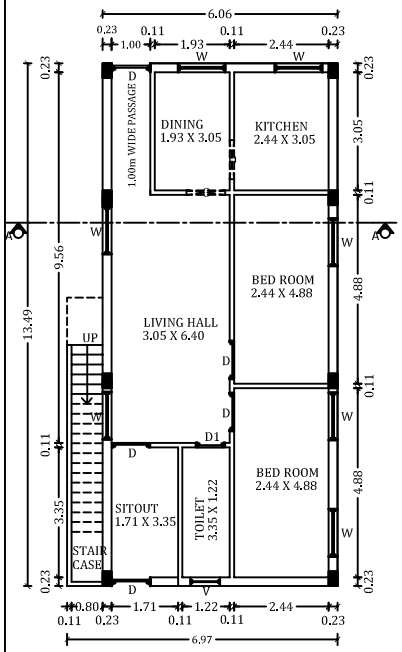

GROUND FLOOR PLAN

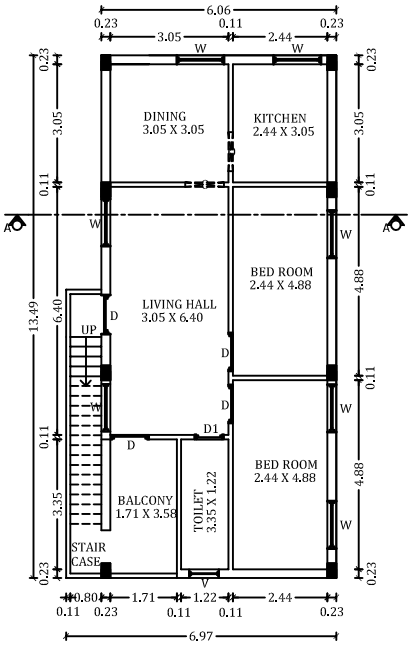

FIRST FLOOR PLAN

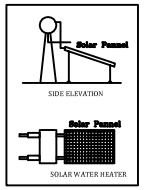

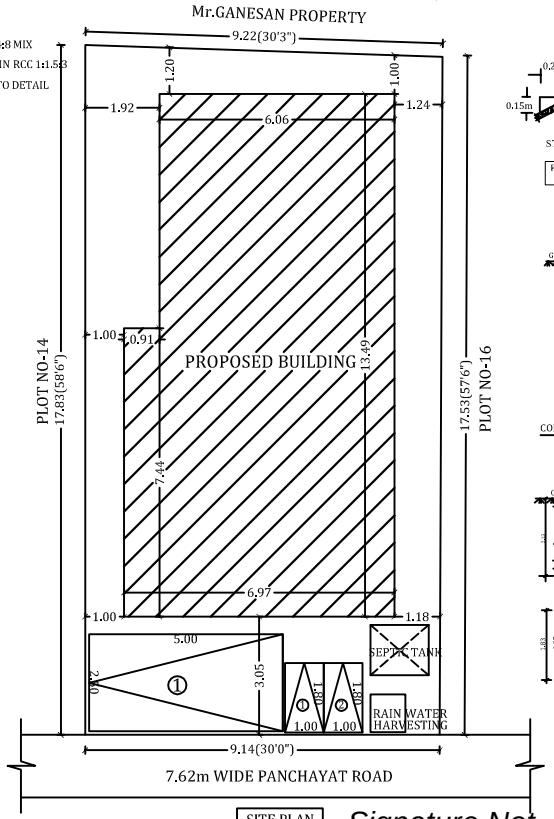

SITE PLAN
Scale-1:100

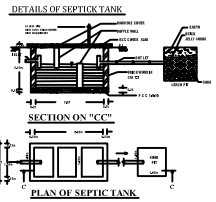

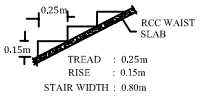

PRO. STAIRCASE DETAIL (NOT TO SCALE)

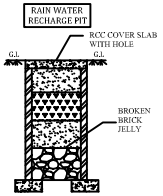

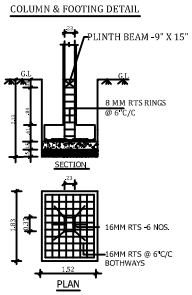

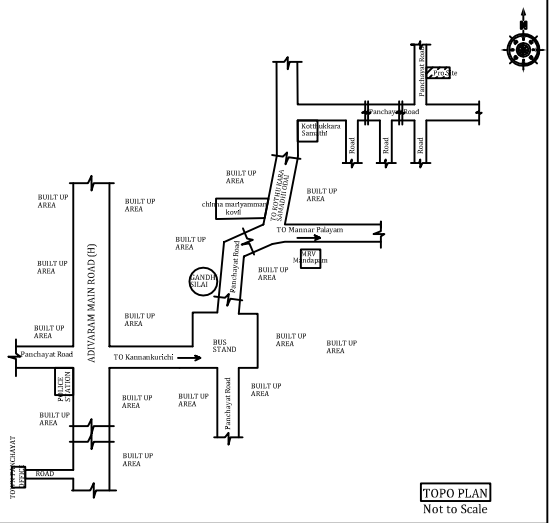

TOPO PLAN
Not to Scale

AREA DETAILS :-

PARTICULARS	SQ.FT	SQ.MT
AREA OF THE SITE (AS PER DEED)	1747.25	162.31
AREA OF THE SITE (AS PER PATTA)	1743.80	162.00
AREA OF THE PRO.BUILDING (G.F)	952.85	88.52
AREA OF THE PRO.BUILDING (F.F)	952.85	88.52
TOTAL AREA OF THE PRO.BUILDING	1905.70	177.04
AREA OF THE VACANT SITE	790.95	73.48

JOINERY DETAILS

DOOR (D)	= 1.00 X 2.13
DOOR (D1)	= 0.76 X 2.13
WINDOW (W)	= 1.22 X 1.52
VENTILATOR (V)	= 0.76 X 0.76
OPEN (O)	= 1.00 X 2.13

NO. OF TWO CAR PARKING PROVIDED = 1No X 2.50 X 5.00

NO. OF TWO WHEELER PARKING PROVIDED = 2Nos X 1.00 X 1.80

BOUNDARY SHOWN =

PROPOSED SHOWN =

NOTE:-
ALL DIMENSIONS ARE IN M UNLESS OTHERWISE SPECIFIED

APPLICANT:-

B. Indumathi

ENGINEER:-

C. Pl

Er.C.BALAKRISHNAN, D.C.E.,
MURUGA BUILDERS,
LICENSED BUILDING SURVEYOR.,
19, 2nd WARD , SARAVANAN NAGAR,
KANNANKURICHI,SALEM -636008.
CELL -99526 -11142.

Signature Not Verified
Signed by: Executive Officer
Location:Salem
Date:2024.04.17 18:46:07