SITE PLAN
SCALE 1:100

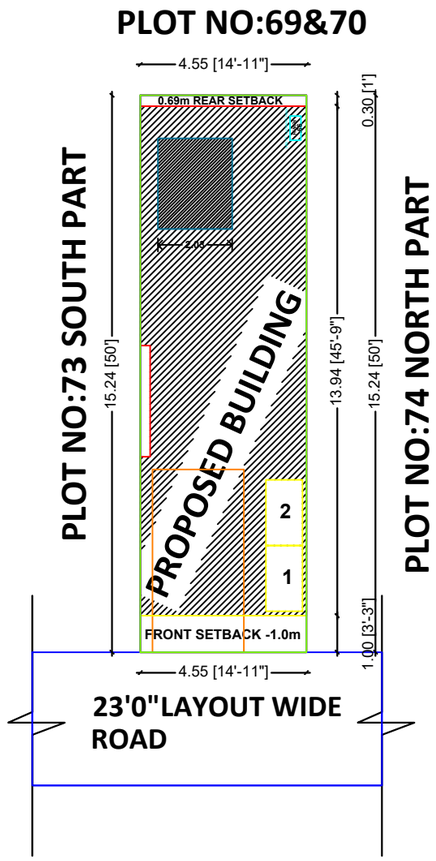

PLAN SHOWING THE PROPOSED CONSTRUCTION OF GROUND FLOOR AND FIRST FLOOR R.C.C ROOF RESIDENTIAL BUILDING IN S.NO:16/1B1AA, HONNEY VALLEY,PLOT NO:73 NORTH PART, 74 SOUTH PART, DENKANIKOTTAI TOWN PANCHAYAT , DENKANIKOTTAI TALUK, KRISHNAGIRI DISTRICT.

APPLICANT :Mrs.RAJESWARI W/O MADESH

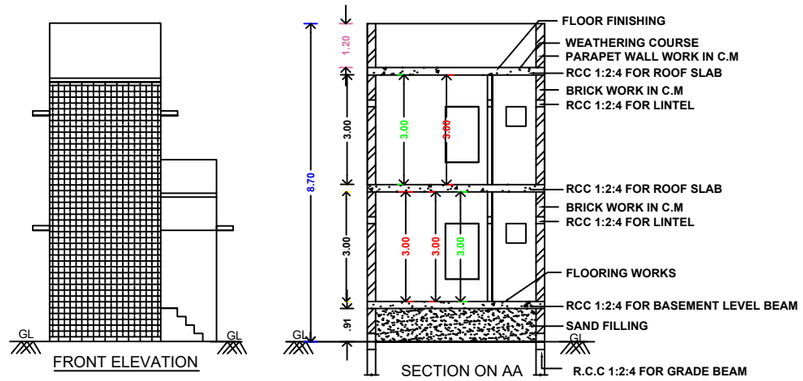

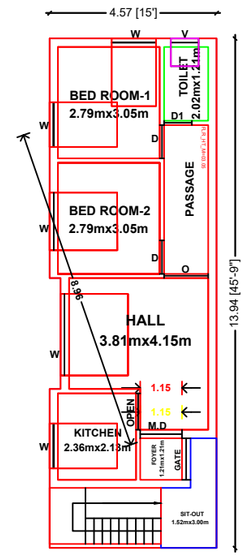

GROUND FLOOR PLAN

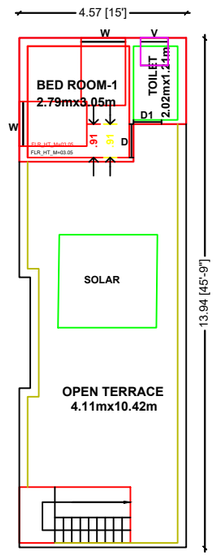

FIRST FLOOR PLAN

JOINERY DETAILS:

MAIN DOOR	3'6" X 7'0"	1.06 X 2.13
DOOR	3'0" X 7'0"	0.91 X 2.13
DOOR D1	2'6" X 7'0"	0.76 X 2.13
WINDOW	5'0" X 5'0"	1.52 X 1.52
VENTILLATION	3'0" X 2'0"	0.91 X 0.61

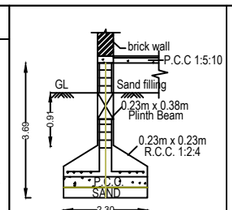

FOUNDATION DETAILS

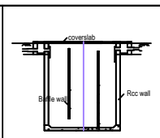

SECTION OF SEPTIC TANK

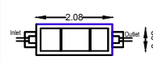

PLAN OF SEPTIC TANK

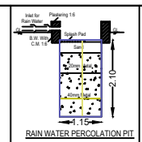

RAIN WATER PERCOLATION PIT

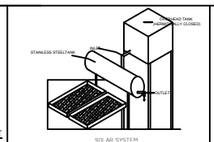

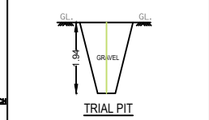

TRIAL PIT

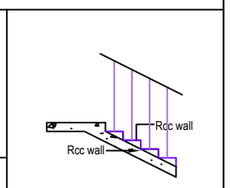

DETAILS OF STAIR CASE

Signature Not Verified
Signed by: Executive Officer
Location:Krishnagiri
Date:2024.11.21 17:45:01

SCALE
SCALE 1:100
ALL DIMENSIONS ARE IN FEET & METER

BOUNDARY SHOWN IN -
PROPOSED SHOWN IN -
ROAD SHOWN IN -

OFFICE USE

AREA DETAILS:		SQ.FT	SQ.M
TOTAL AREA OF THE SITE AS PATTA	:	750.00	69.67
TOTAL AREA OF THE SITE AS DOCUMENT	:	750.00	69.67
SUPER IMPOSED AREA	:	750.00	69.67
PRO. BUILT UP AREA IN GF	:	676.19	62.82
PRO. CARPET AREA IN GF	:	451.11	41.91
PRO. BUILT UP AREA IN FF	:	151.00	14.03
PRO. BUILT UP AREA IN FF	:	91.38	8.49
OPEN SPACE	:	73.81	6.85

Applicant :

RAJESWARI

Engineer :

G. Arul Swamy, D.C.E.,
CONSULTING CIVIL ENGINEER &
LICENCED BUILDING SURVEYOR
DENKANIKOTTAI - 635 107.
Cell : 9443338665