SITE PLAN
SCALE 1:100

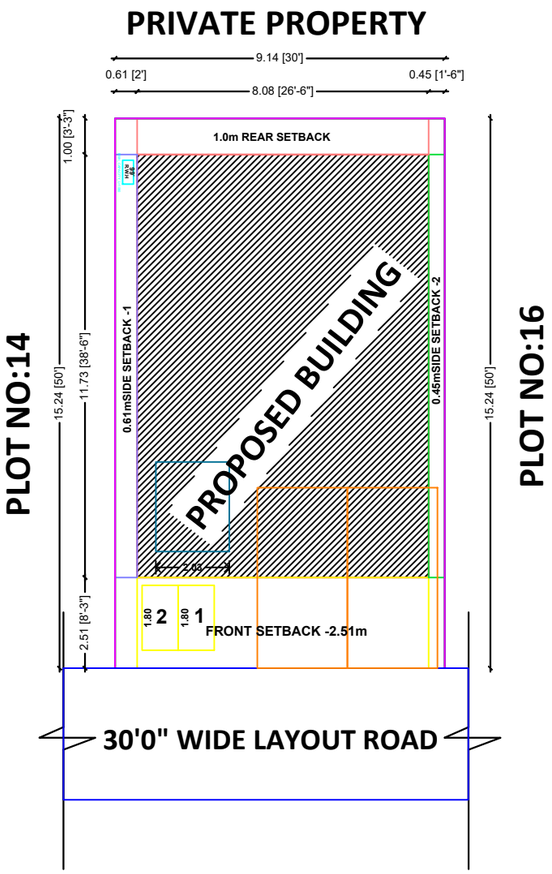

PLAN SHOWING THE PROPOSED CONSTRUCTION OF GROUND FLOOR R.C.C ROOF RESIDENTIAL BUILDING IN WARD NO : , SURVEY NO:338/1A1A1A, AT MANJUNATHA LAYOUT PHASE-II ,PLOT NO:15, DENKANIKOTTAI TOWN PANCHAYAT, DENKANIKOTTAI TALUK, KRISHNAGIRI DISTRICT.

APPLICANT :Mrs.RAJESHWARI W/O MURUGAN

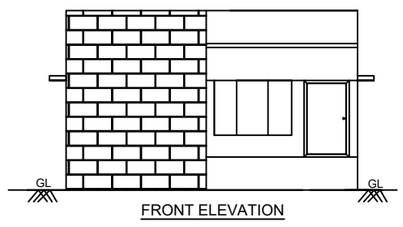

FRONT ELEVATION

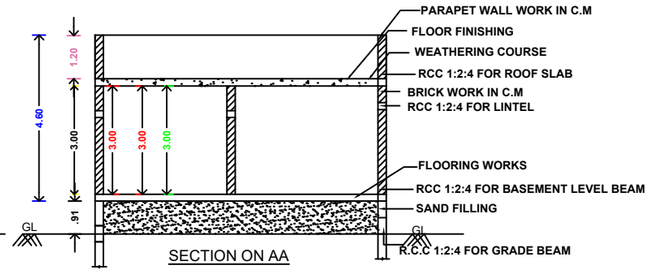

SECTION ON AA

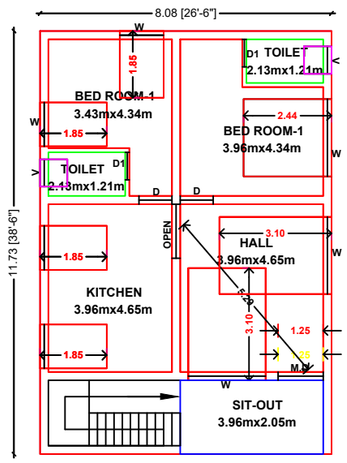

GROUND FLOOR PLAN

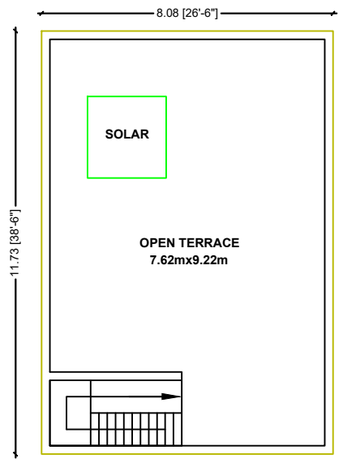

TERRACE FLOOR PLAN

JOINERY DETAILS:

MAIN DOOR	3'6" X 7'0"	1.06 X 2.13
DOOR	3'0" X 7'0"	0.91 X 2.13
DOOR D1	2'6" X 7'0"	0.76 X 2.13
WINDOW	5'0" X 5'0"	1.52 X 1.52
VENTILLATION	3'0" X 2'0"	0.91 X 0.61

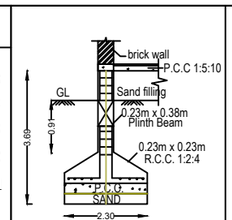

FOUNDATION DETAILS

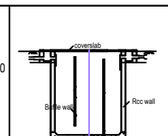

SECTION OF SEPTIC TANK

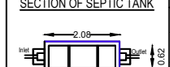

PLAN OF SEPTIC TANK

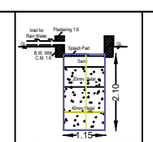

RAIN WATER PERCOLATION PIT

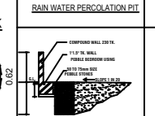

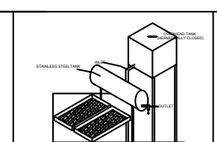

SOLAR SYSTEM
(NOT TO SCALE)

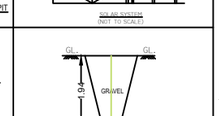

TRIAL PIT

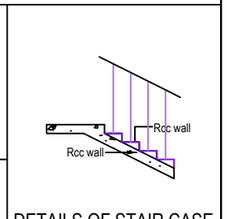

DETAILS OF STAIR CASE

Signature Not Verified
Signed by Executive Officer
Location:Krishnagiri
Date:2024.05.23 13:46:37

SCALE	BOUNDARY SHOWN IN -
SCALE 1:100	PROPOSED SHOWN IN -
ALL DIMENSIONS ARE IN FEET & METER	ROAD SHOWN IN -

OFFICE USE

AREA DETAILS:		SQ.FT	SQ.M
TOTAL AREA OF THE SITE AS PATTA	:	1500.00	139.35
TOTAL AREA OF THE SITE AS DOCUMENT	:	1500.00	139.35
SUPER IMPOSED AREA	:	1500.00	139.35
PRO. BUILT UP AREA IN GF	:	1020.19	94.77
OPEN SPACE	:	479.81	44.57

Applicant :

RAJESHWARI

Engineer :

G. Arul Swamy, D.C.E.,
CONSULTING CIVIL ENGINEER &
LICENCED BUILDING SURVEYOR
DENKANIKOTTAI - 635 107.
Cell : 9443338665