PLAN SHOWING THE PROPOSED CONSTRUCTION OF RESIDENTIAL BUILDING, IN NEW S.No:365/2 OF AZHAGIYAPANDIPURAM VILLAGE, AT THOMAIYARPURAM, AZHAGIYAPANDIPURAM TOWN PANCHAYAT THOVALAI TALUK,KANYAKUMARI DISTRICT.

Name of owner:- Mr.K.EDBERK S/O Mr.KEZHSON.

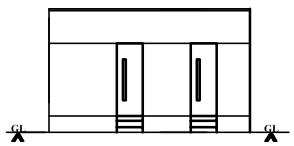

ELEVATION

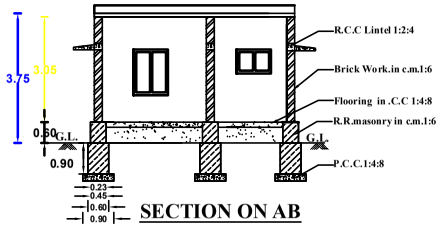

SECTION ON AB

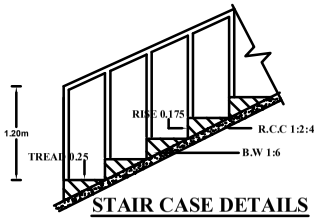

STAIR CASE DETALS

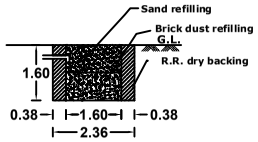

DETAILS OF RAIN WATER HARVESTING

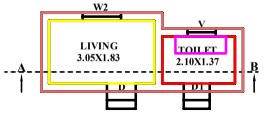

GROUND FLOOR PLAN

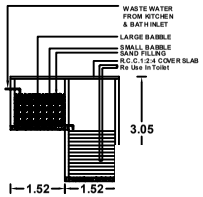

RECYCLING OF W
FROM KITCHEN &

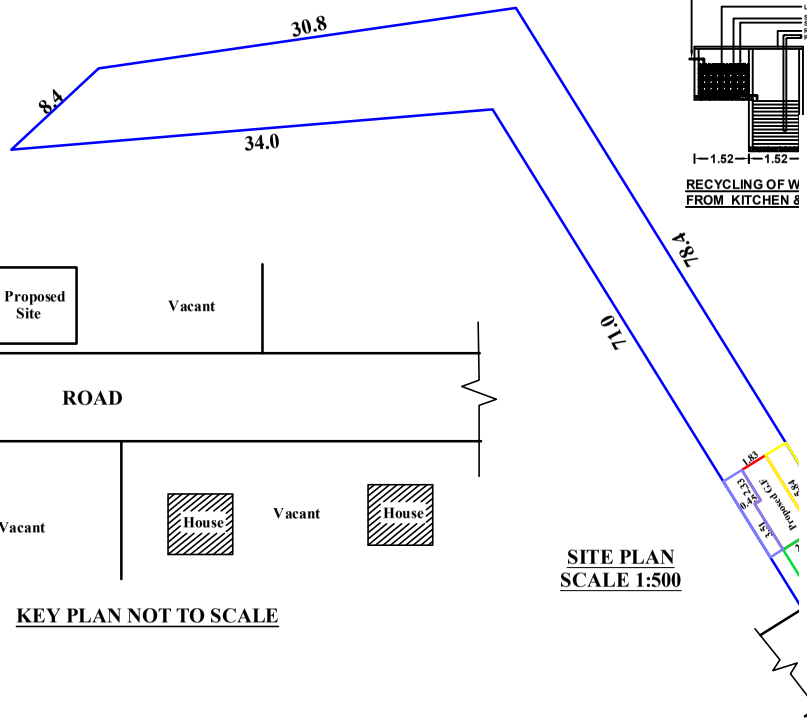

SITE PLAN
SCALE 1:500

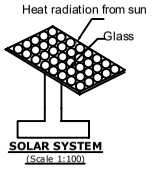

SOLAR SYSTEM
(Scale 1:100)

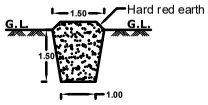

TRIAL PIT
(Scale 1:100)

KEY PLAN NOT TO SCALE

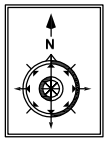

CERTIFIED THAT PROVISIONS SHALL BE MADE TO "RAIN WATER HARVESTING "ARRANGEMENTS SYSTEM IN THE PROPOSED CONSTRUCTION

ALL DIMENSIONS
PLAN SCA

AREA OF SITE	549.90 (5918.sq.ft)
AREA OF PROPOSED	
GROUND FLOOR	1[illegible] (3[illegible].sq.ft)
AREA OF VACANT	53[illegible].90 (5788.sq.ft)
ROAD	
EXISTING	

Signature Not Verified
Signed by Executive Officer
Location: Kanniyakumari
Date: 25.03.22 15:2[illegible] IST

REFERENCE

D-DOOR	--	1.00 x 2.10
D1-DOOR	--	0.75 x 2.10
W3-WINDOW	--	1.40 x 1.40
FW-WINDOW	--	3.35 x 1.80
W-WINDOW	--	3.35 x 1.80
W4-WINDOW	--	1.80 x 1.80
V-VENTILETOR	--	0.90 x 0.60

PLAN INFO
PLOT_NO=NO
TALUK=THOVALAI
DISTRICT=KANNYAKUMARI
PLOT_AREA_M2=549.90
JURISDICTION_TYPE= PANCHAYAT
PATTA_NO=6321
SINGLE_FAMILY_BLDG=YES
SURVEY_NO=365/1
LAND_USE_ZONE = COMMERCIAL
CRZ=NO
SECURITY_ZONE=NO
ACCESS_WIDTH_M= 78.40
WHETHER_GOVT_OR_AIDED_SCHOOL=NO
AS_AT_SITE=7782.87
FMB_OR_PLR=549.90
AS_PER_DOCUMENT=549.90
ROAD_WIDTH=25.00
ROAD_LENGTH=100
AVG_PLOT_DEPTH=78.40
AVG_PLOT_WIDTH= 78.40
RWH_DECLARED=YES
BUILDING_NEAR_TO_RIVER=NO
OSR_APPLICABLE =YES

AND_SUSTAINABILITY=NO
Y_REQUIREMENTS=NO
NUMENT=NO
CALLY_CHALLENGED_PEOPLE=YES
Y_REQUIREMENTS=YES

EMBER_COUNT=4
TIAL_MEMBER_COUNT
5

L_RADIUS=NO

DBERK)
ND BUILDING OWNER

SWIN, M.E.,
neer Grade III
(DTCP/003/2023
S K CONSTRUCTION
Cape Road, Nagercoil-629001
Ph: 9488688228, 9488688263

SIGNATURE OF LICENCE SURVEYOR/ENGINEER