PLAN SHOWING THE PROPOSED CONSTRUCTION OF GROUND & FIRST FLOOR R.C.C.ROOF RESIDENTIAL BUILDING IN S.F.NO:428/1,2 PATTA NO :260 SITE NO :4 EPT ,4 WPT "PERUMAL NAIDU LAYOUT"VEDAPATTI VILLAGE PEUR TALUK THONDAMUTHUR SUB-DISTRICT COIMBATORE

LP/R.NO:386/83 DATE :31.12.1983

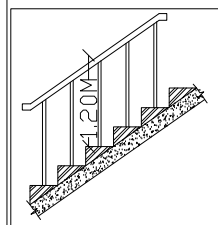

Rise 6" (0.150 M)
Tread 12" (0.300 M)
Width 5'0" (1.520 M)

STAIR CASE DETAILS

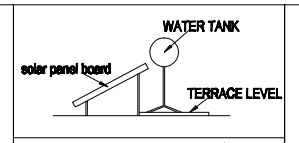

TRAIL PIT
NOT TO SCALE

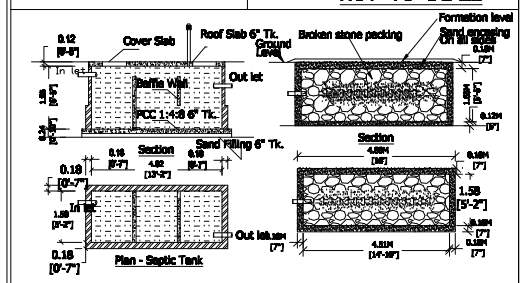

SEPTIC TANK & DISPERSION TRENCH DETAIL

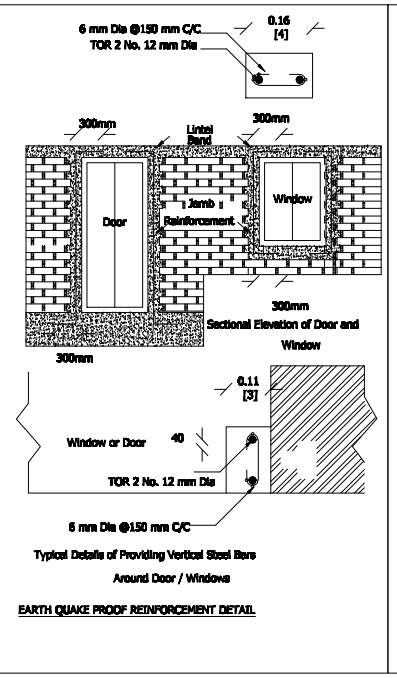

EARTH QUAKE PROOF REINFORCEMENT DETAIL

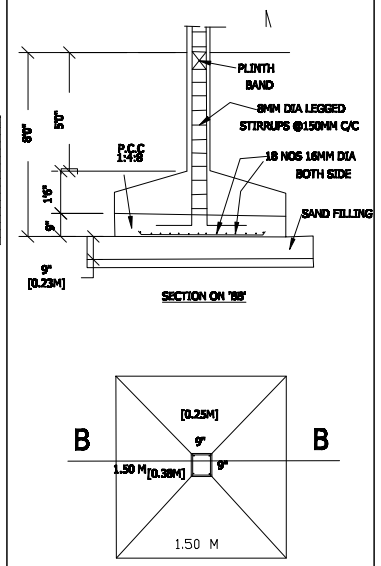

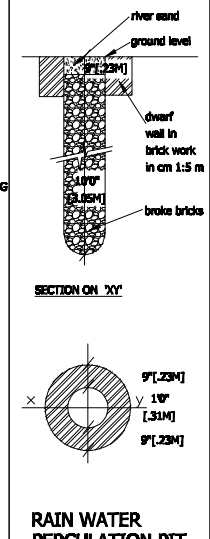

RAIN WATER PERCOLATION PIT PLAN

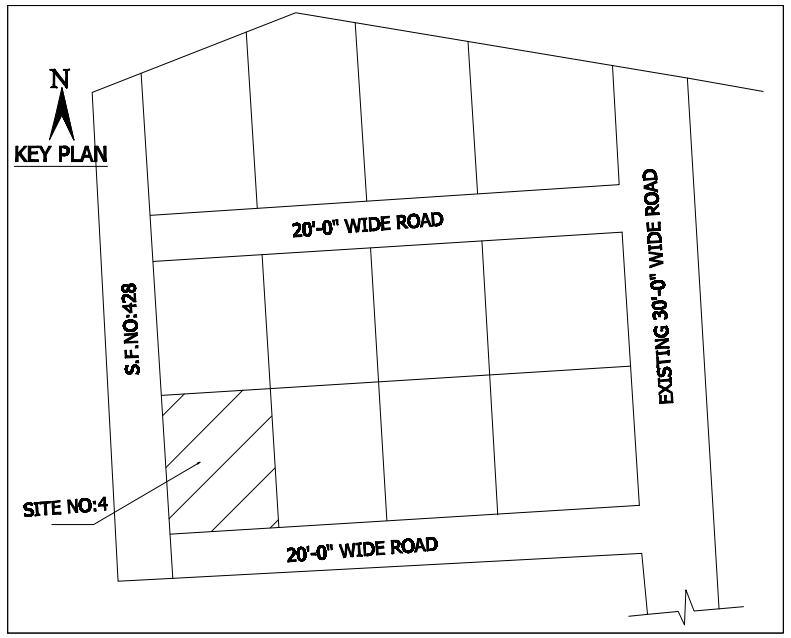

Plan, Section & Elevation	Site Plan
SCALE 1" : 8' 0" (1 : 96)	
	SITE BOUNDARY
	PROPOSED BUILDING
	ROAD
	TO BE REMOVED

NORTH

Signature Not Verified
Signed by: Executive Officer
Location: Coimbatore
Date: 2025.06.25 12:32:35

AREA DETAILS	IN SQ. FT.	IN SQ. M.
AREA OF THE SITE	2585.00	240.15
AREA OF THE PROPOSED GROUND FLOOR BUILDING	1697.46	157.70
AREA OF THE PROPOSED FIRST FLOOR BUILDING	847.01	78.69
AREA OF THE OPEN SPACE	887.48	82.45

JOINERY DETAILS

Sym.	DESCRIPTION	IN FEET	IN METER
MD/FW	MAIN DOOR / FRENCH WINDOW	5' 0" X 7' 0"	1.52 X 2.13
D1	DOOR	3' 0" X 7' 0"	0.91 X 2.13
D2	DOOR	2' 6" X 7' 0"	0.76 X 2.13
FW2	FRENCH WINDOW	4' 0" X 6' 7"	1.22 X 2.01
[illegible]	[illegible]	[illegible]	1.83 X 2.01
			2.44 X 2.01
			0.91 X 2.01
			1.22 X 0.91

L.

ONS

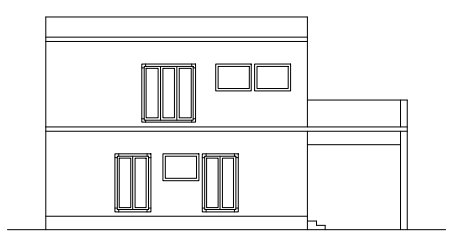

ELEVATION

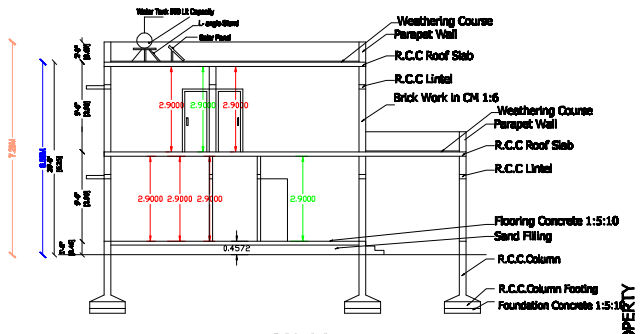

SECTION-AA

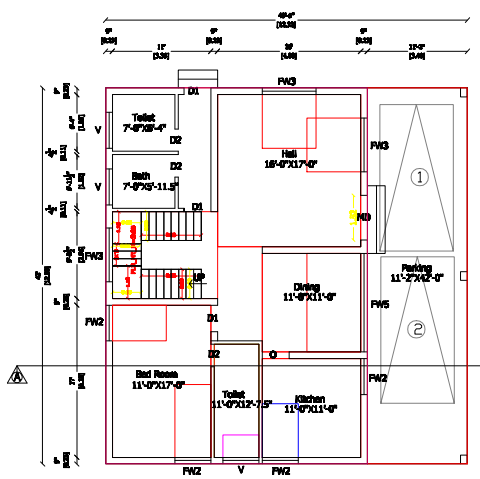

GROUND FLOOR PLAN

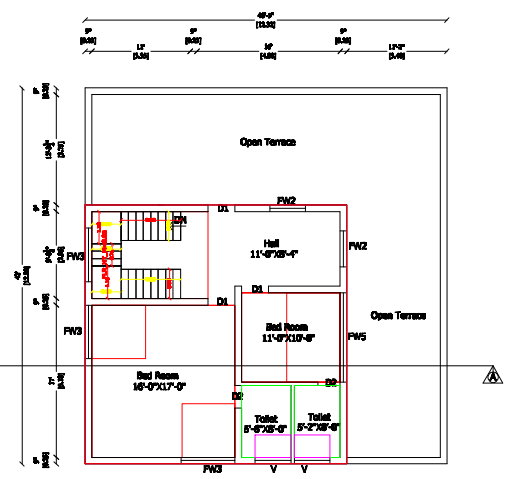

FIRST FLOOR PLAN

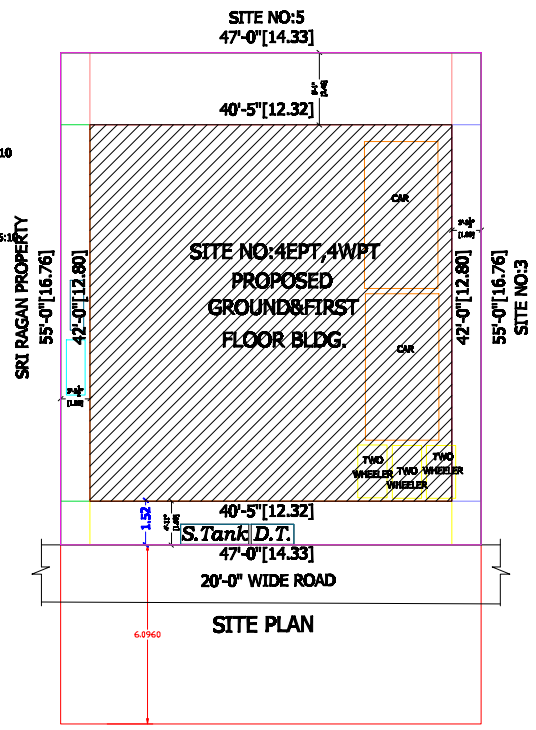

SITE PLAN

PLAN SHOWING THE SITE RE-CONSTITUTION OF SITE IN S.F.NO:428/1,2 PATTA NO:260 SITE NO:4 EPT 4 WPT "PERUMAL NAIDU LAYOUT "VEDAPATTI VILLAGE PERUR TALUK THONDAMUTHUR SUB-DISTRICT COIMBATORE

Area Details:-	Sq.ft.	Sq.Mt.
Area of the Site "ABCDEFA"	2585.00	240.15

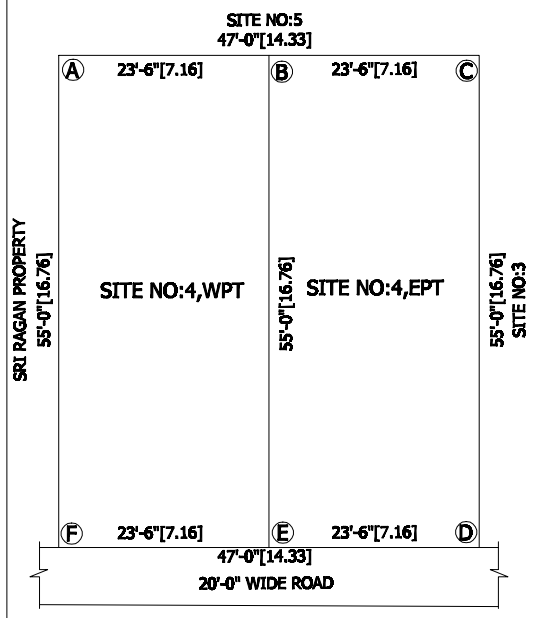

RE-CONSITITUTION PLAN

Engineer / L.B.S.