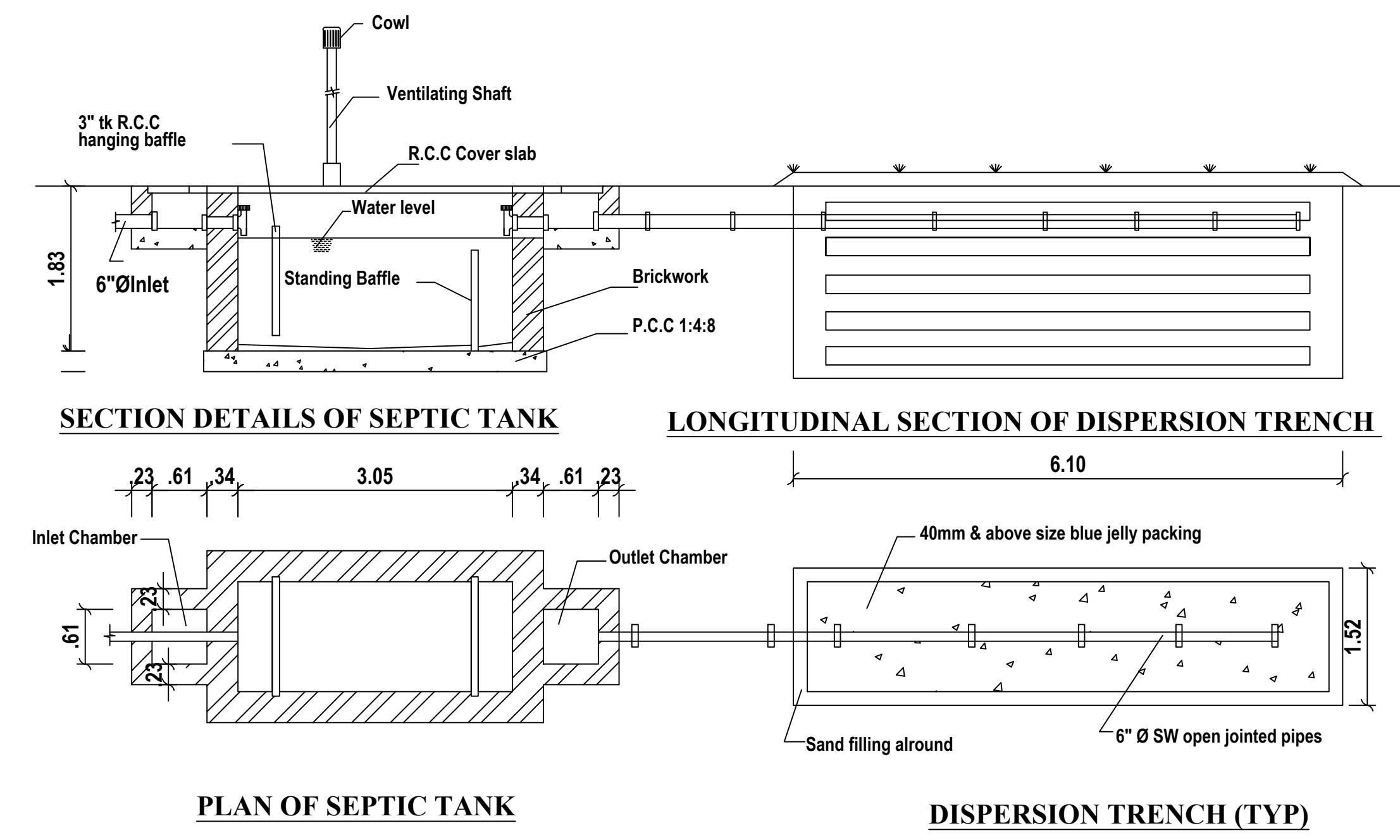
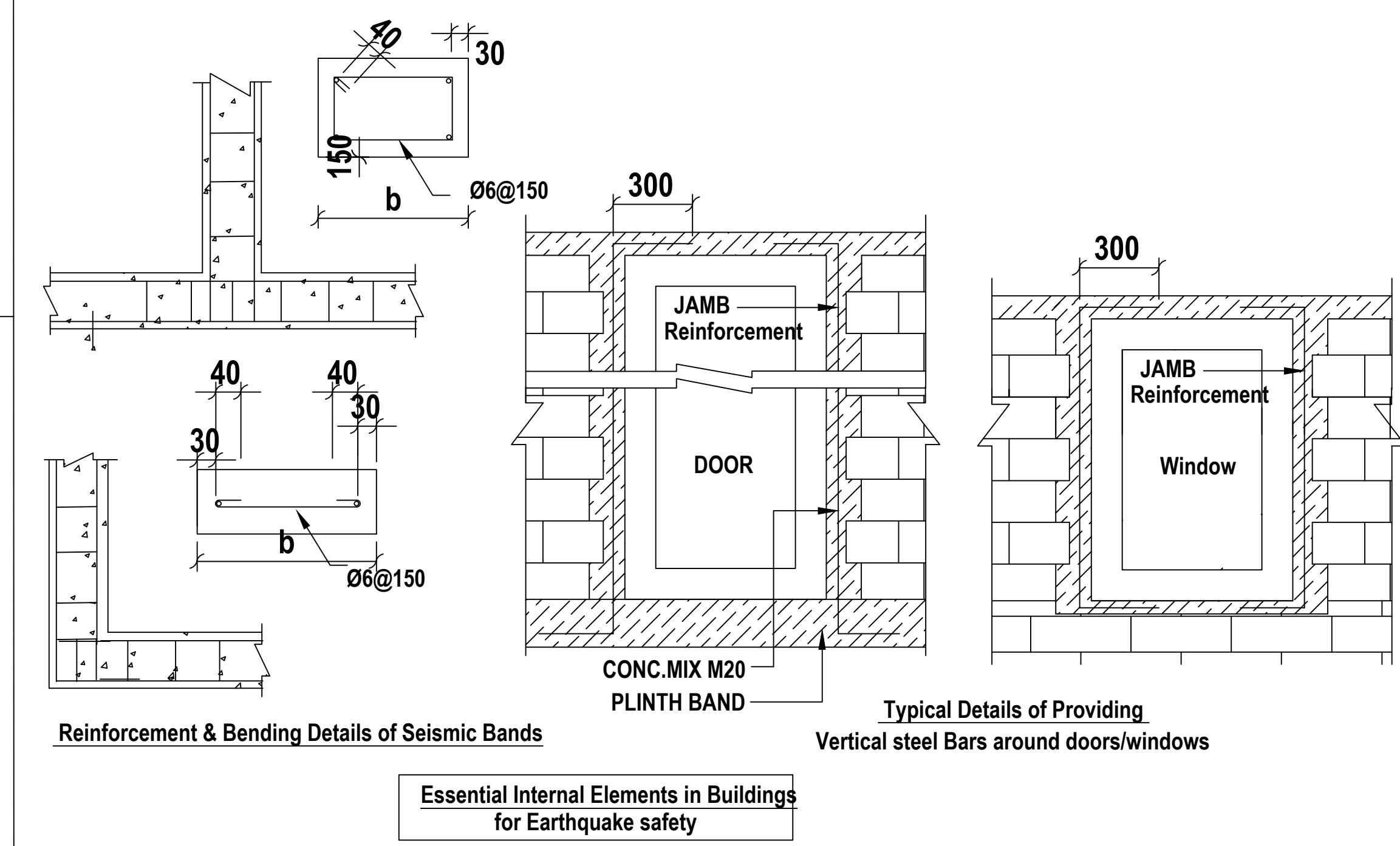
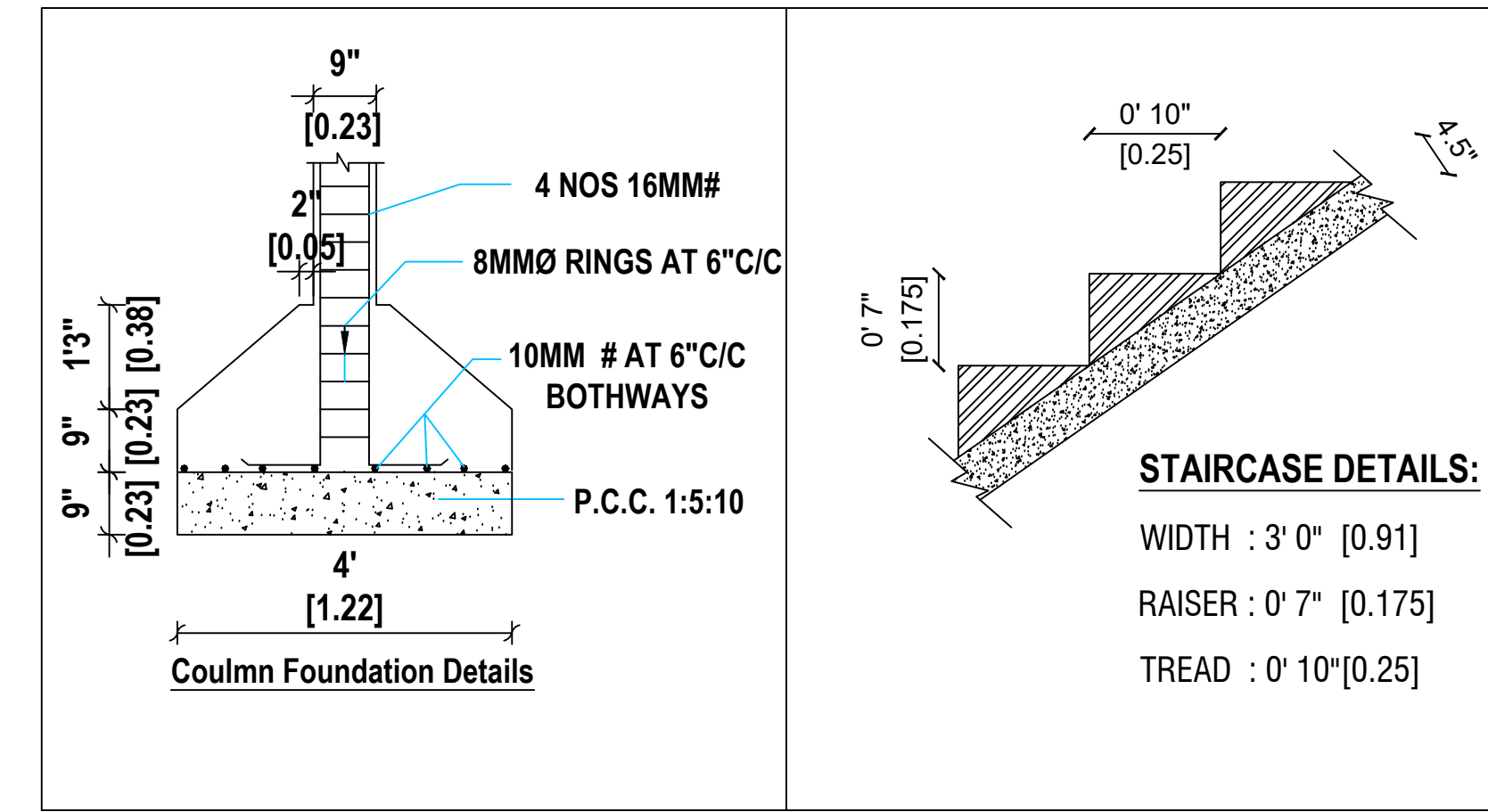
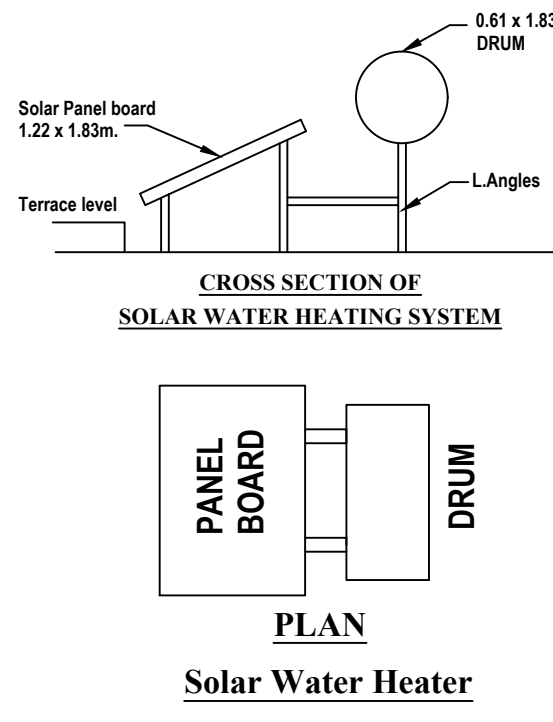
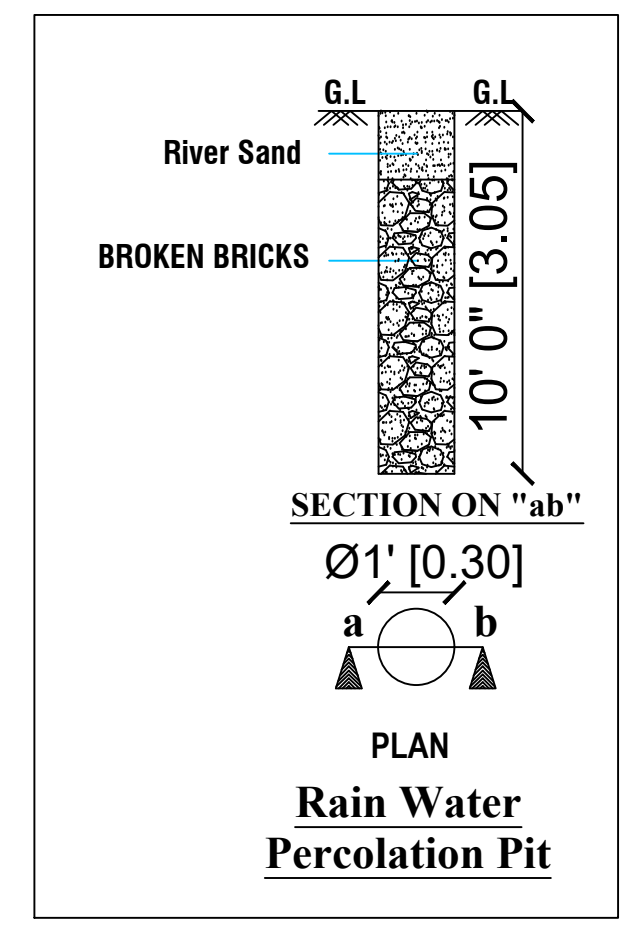
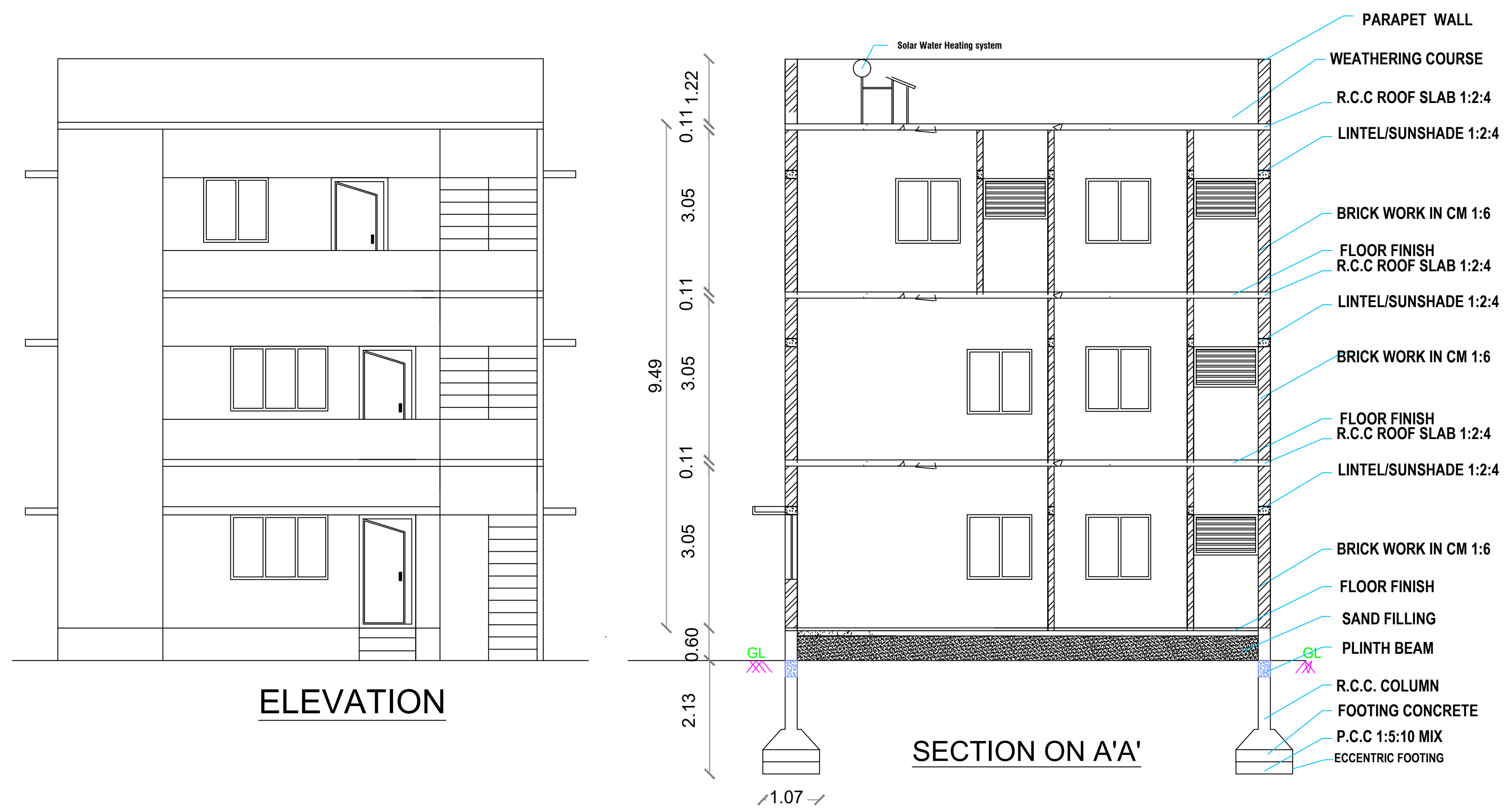
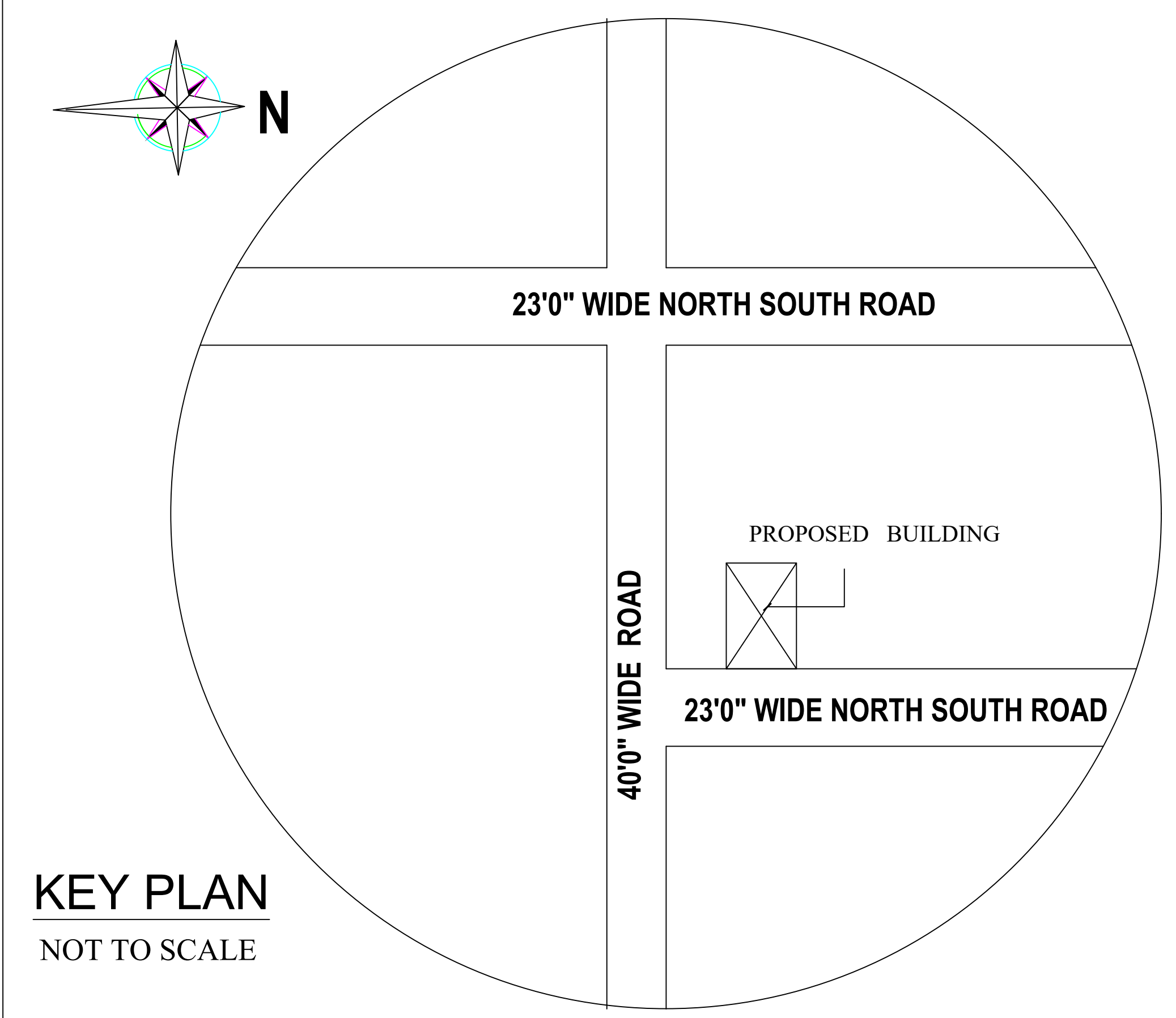
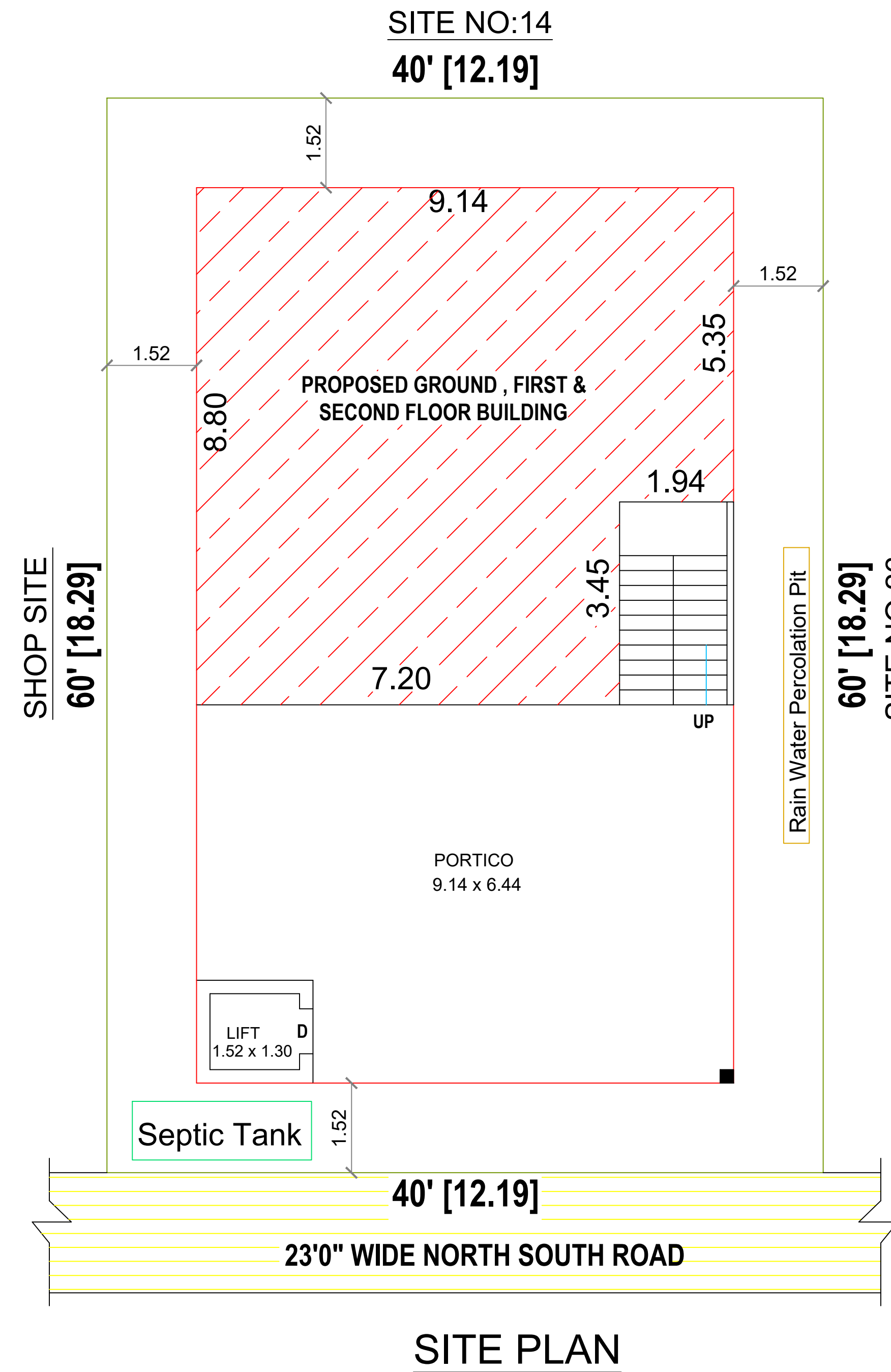
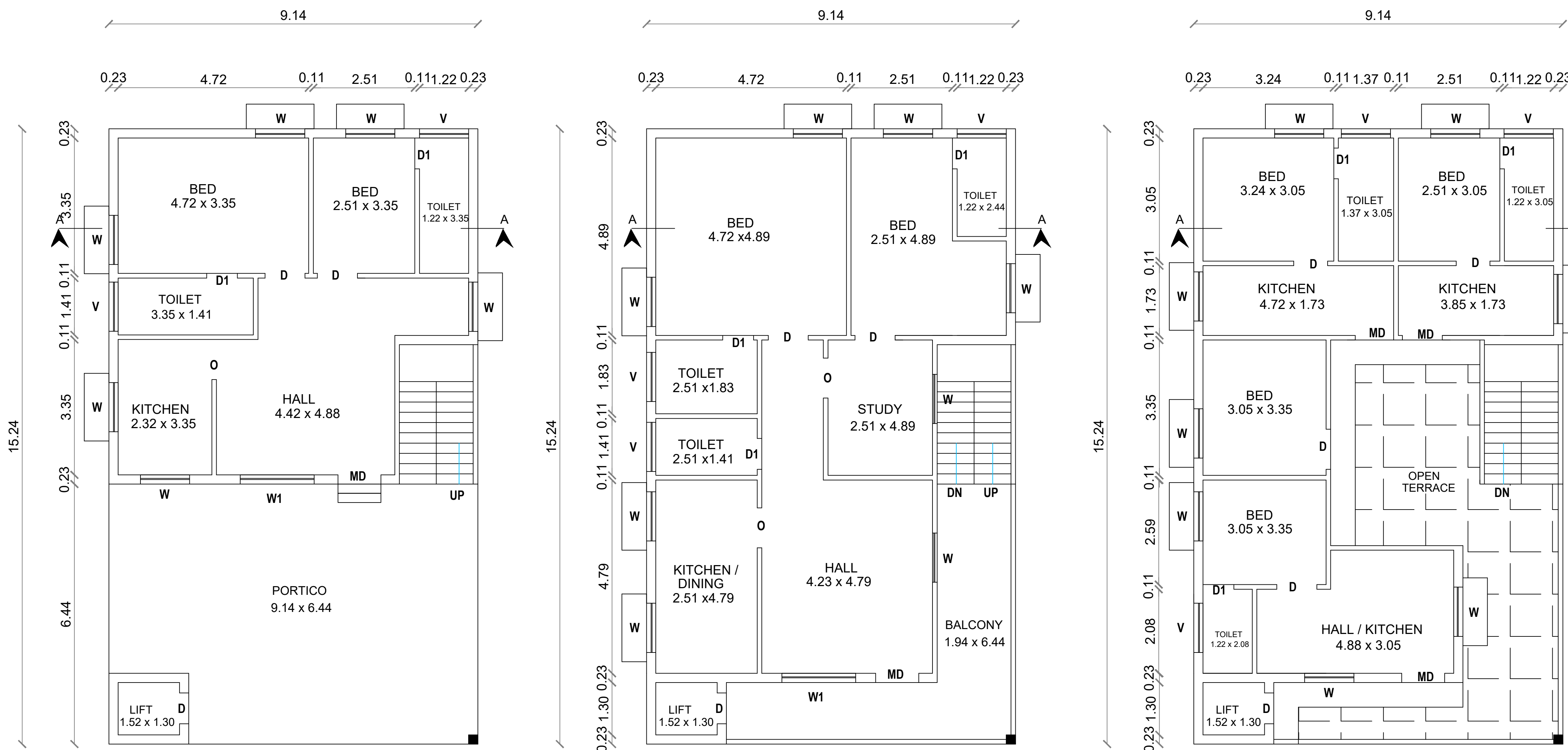


**PLAN SHOWING THE CONSTRUCTION OF PROPOSED GROUND , FIRST & SECOND FLOOR R.C.C. ROOF RESIDENTIAL BUILDING AT S.F.NO:321/4A4,SITE NO:27, "ANNA NAGAR", IRUGUR VILLAGE & TOWN PANCHAYAT, SULUR TALUK, COIMBATORE DISTRICT .LP/R (CPN) NO:128/87**



**DETAILS OF SEPTIC TANK - 250 GALLONS & DISPERSION TRENCH**



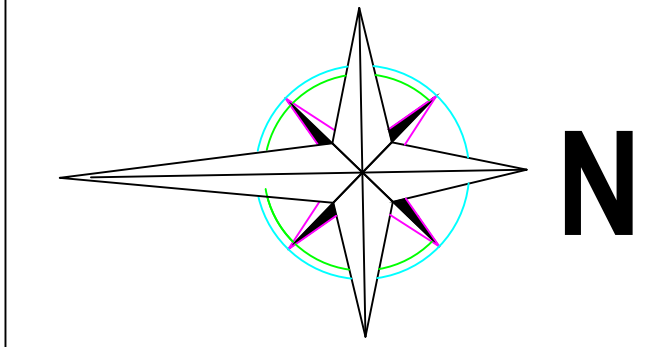
AREA DETAILS	IN SFT	IN SQ. M.
AREA OF THE SITE	2400.00	222.96
AREA OF THE PROPOSED GROUND FLOOR	1499.96	139.35
AREA OF THE PROPOSED FIRST FLOOR	1499.96	139.35
AREA OF THE PROPOSED SECOND FLOOR	979.09	90.96
AREA OF THE OPEN SPACE	900.04	83.61

JOINERY DETAILS				
Sym.	DESCRIPTION	IN FEET	IN METER	
MD	MAIN DOOR	3' 6" X 7' 0"	1.07 X 2.13	
D/O	DOOR / OPEN	3' 3" X 7' 0"	1.00 X 2.13	
D1	DOOR	2' 6" X 7' 0"	0.76 X 2.13	
W	WINDOW	4' 0" X 4' 6"	1.22 X 1.37	
W1	WINDOW	6' 0" X 4' 6"	1.83 X 1.37	
V	VENTILATOR	4' 0" X 2' 6"	1.22 X 0.76	

HORIZONTAL DISTANCE FROM HT.LINE IF ANY - NIL.  
PERCOLATION PIT @ 10' c/c

Plan, Section & Elevation	Site Plan
SCALE 1" : 8' 0"	1" : 8' 0"
SITE BOUNDARY	
PROPOSED BUILDING	
EXISTING ROAD	

*R. Paul*  
R. PAUL (AND)  
OWNER / DEVELOPER



*E.K. Senthil*

**ER.K. SENTHIL, DCE. , LBS,**  
**9/11-A, Ondipudur Road Irugur,**  
**Cell: 98437 79999, 98421 22220.**

REGISTER ENGINEER

