PLAN SHOWING THE PROPOSED CONSTRUCTION RCC ROOFED RESIDENTIAL BUILDING IN SF.NO: 6/ 2B , SITE NO: 29 , DTCP LAYOUT APPL.NO: 16/ 2023 , SAI PARADISE PHASE- I , SULEESWARANPATTI TOWN PANCHAYAT , POLLACHI TALUK , COIMBATORE DISTRICT.

APPLICANT NAME : Mrs. A. NILAFER NISHA , W/o. Mr. ABUTHALHA RALI .

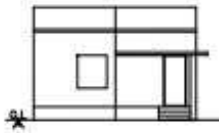

ELEVATION

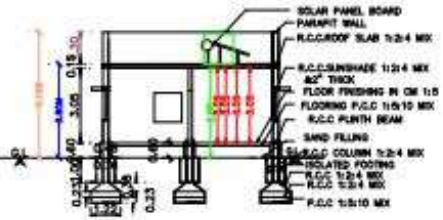

SECTION ON AA

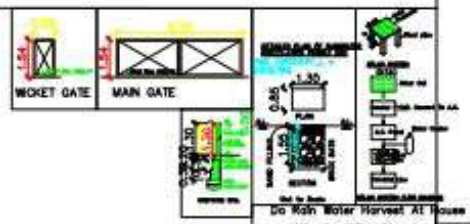

AREA DETAILS	SQ.m	SQ.ft
AREA OF SITE	129.56	1394.58
AREA OF PRO. R.C.C. ROOF G.FLOOR BUILDING	83.36	896.95
AREA OF OPEN SPACE	46.20	497.63

STAIR DETAILS

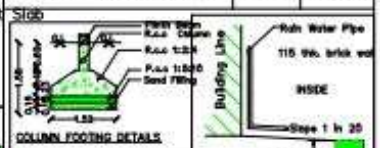

COLUMN FOOTING DETAILS

GROUND FLOOR PLAN

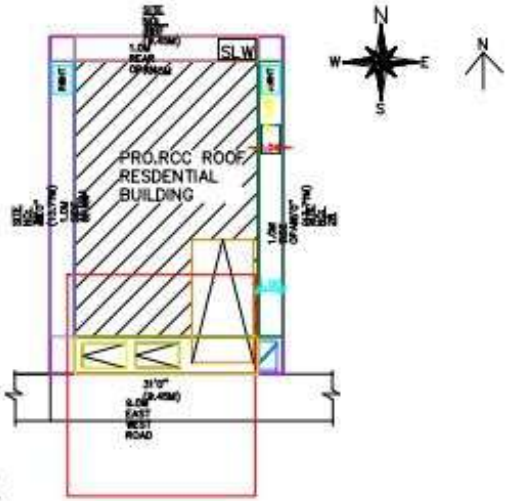

SITE PLAN 1:100

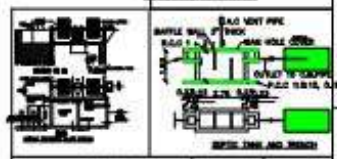

PARKING	REQUIRED	PROVIDED
TWO WHEELER SPACE	2	2
CAR SPACE	1	1

DETAILS OF JOINARIES

MD - MAIN DOOR	1.82X 2.13 - WINDOW
D - DOOR	W - WINDOW
DT - DOOR	V - VENTILATOR

COLOUR INDEX

- SITE BOUNDARY
- PROPOSED BUILDING
- ROP & ST- DT
- EXI. BLDG TO BE DEMOLISED
- ROAD

APPLICANT :-

ENGINEER /LBS:-

Signature Not Verified

Signed by Executive Officer
Location:Coimbatore
Date:2023.11.29 17:26:31

PLAN INFO
AS_AT_SITE=129.56
FMB_OR_PLR= 129.56
AS_PER_DOCUMENT=12
PREMIUM_FSI_REQUIRED
IS_APPROVED_LAYOUT=
PLOT_NO= NIL
DOOR_NO= NIL
SURVEY_NO= 6/ 2B
PATTA_NO= NIL
TALUK= POLLACHI
OSR_APPLICABLE=NO
IS_SWIMMING_POOL_EXIST
DISTRICT= COIMBATORE
SINGLE_FAMILY_BLDG=Y
CRZ=NO
SECURITY_ZONE=NO
ACCESS_WIDTH_M= 9.0
WHETHER_GOVT_OR_AID
PLOT_AREA_M2= 129.5
AVG_PLOT_DEPTH=13.7
AVG_PLOT_WIDTH=9.45
AREA_TYPE=OTHERS
ROAD_WIDTH= 9.0
ROAD_LENGTH= 9.0
LAND_USE_ZONE=RESID
RWH_DECLARED=YES
BUILDING_NEAR_TO_RIV
BUILDING_NEAR_MONUM
BUILDING_NEAR_GOVT_B
NOC_FOR_CONSTRUCTIO
JURISDICTION_TYPE=COR
IF_HERITAGE_TOWN_LES
=NO