ACTUAL PLAN SHOWING THE PROPOSED CONSTRUCTION OF R.C.C ROOF GROUND FLOOR RESIDENTIAL BUILDING IN PLOT NO: 10,(DOWN PART) , SURVEY NO: 116/1, SUB DIV SURVEY NO:116/1B, AT GUNDUR VILLAGE, THIRUVERUBUR TALUK, THIRUCHIRAPALLI DISTRICT.

NAME OF THE OWNER:- [1] Mr. M.NIHAAL KURSHATH. S/O , Mr.MOHAMED RAFIQ.

DTCP NO:114/2018

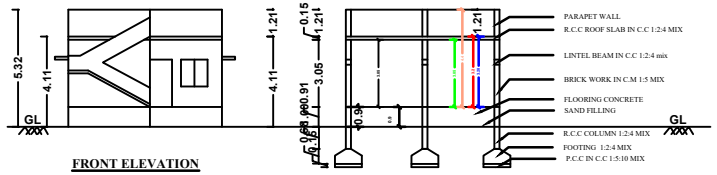

FRONT ELEVATION

SECTION A-A

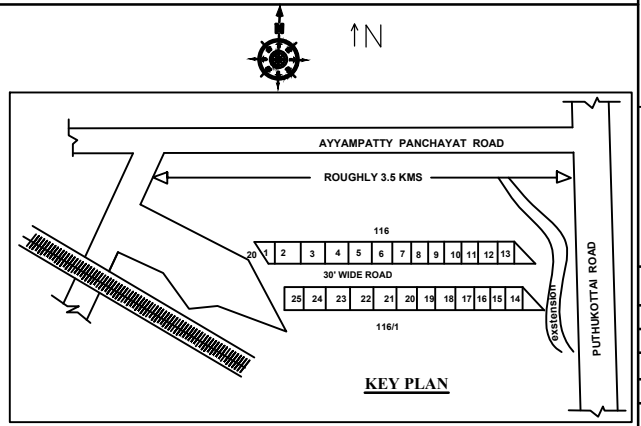

KEY PLAN

PROPOSED GROUND FLOOR PLAN

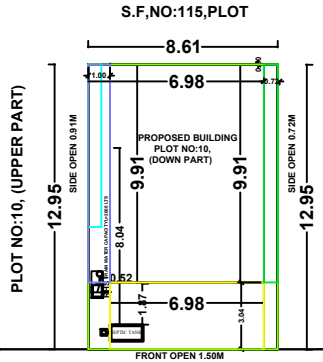

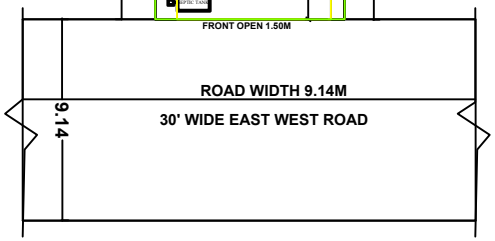

SITE PLAN SCALE 1:100

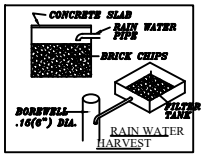

RAIN WATER HARVEST

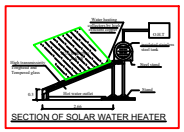

SECTION OF SOLAR WATER HEATER

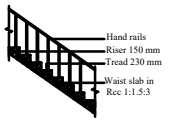

DETAILS OF STAIR CASE

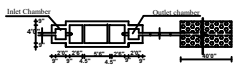

PLAN OF S.P.T & D.T

SECTION OF S.P.T & D.T

Signature Not Verified
Signed by: Village Panchayat President
Location:Thuchirappalli
Date:2024.01.05 13:31:43

SCHEDULE OF JOINERIES :-

MD	MAIN DOOR	3'-3" x 7'-0"	1.00 x 2.13 (m)
D1	DOOR	3'-0" x 7'-0"	0.91 x 2.13 (m)
D2	DOOR	2'-6" x 7'-0"	0.76 x 2.13 (m)
W	WINDOW	6'-0" x 4'-6"	1.83 x 1.37 (m)
W1	WINDOW	5'-0" x 4'-6"	1.52 x 1.37 (m)
V	VENTILATOR	3'-0" x 2'-0"	0.91 x 0.61 (m)

AREA CALCULATION :-	SQ.FT	SQ.M
AREA OF SITE & DOCUMENT	1200.62	111.58
PROPOSED GROUND FLOOR AREA	744.53	69.17
AS PER OPEN SPACE	456.09	42.41

CAR PARKING - 1 NOS TWO WHEELER - 1 NOS

TOILET - 2 NOS BORE WELL -1NOS

ALL DIMENSIONS ARE IN ' METER '

COLOUR INDEX :-

PROPOSED ROAD BOUNDARY

CERTIFICATE :-

1. SOLAR WATER HEATER SYSTEM WILL BE PROVIDED.
2. RAIN WATER HARVESTING WILL BE PROVIDED.
3. U TRAP SEPTIC TANK SYSTEM WILL BE PROVIDED.
4. WASTE WATER TO BE USED FOR GARDEN PURPOSE.

APPLICANT SIGNATURE

REGISTERED ENGINEER

SHEET_1

PLAN INFO
AS_AT_SITE=111.50
FMB_OR_PLR=111.58
AS_PER_DOCUMENT=111.58
PREMIUM_FSI_REQUIRED=NO
IS_APPROVED_LAYOUT=YES
PLOT_NO=10
SURVEY_NO=116/1B
PATTA_NO=1840
TALUK=THIRUVERUBUR
OSR_APPLICABLE=NO
IS_SWIMMING_POOL_EXISTS=NO
DISTRICT=THIRUCHIRAPALLI
SINGLE_FAMILY_BLDG=NO
CRZ=NO
SECURITY_ZONE=NO
ACCESS_WIDTH_M=9.14
WHETHER_GOVT_OR_AIDED_SCHOOL=NO
PLOT_AREA_M2=111.58
AVG_PLOT_DEPTH=12.95
AVG_PLOT_WIDTH=8.16
AREA_TYPE=OTHERS
ROAD_WIDTH=9.14
ROAD_LENGTH=50.00
LAND_USE_ZONE=RESIDENTIAL
RWH_DECLARED=YES
BUILDING_NEAR_TO_RIVER=NO
BUILDING_NEAR_MONUMENT=NO
BUILDING_NEAR_GOVT_BLDG=NO
IF_HERITAGE_TOWN_LESSTHAN_1KM_RADIUS=NO
NOC_FOR_CONSTRUCTION_NEAR_MONUMENT=NO
JURISDICTION_TYPE=MUNICIPAL