PLAN SHOWING THE PROPOSED CONSTRUCTION OF NEW RESIDENTIAL BUILDING IN NEW SY.NO: 465/7C1 (OLD SY.NO : 465/7) , AT WARD NO : 7 , VENKATESWARAPURAM , KADANGANERI VILLAGE AND PANCHAYAT , ALANGULAM TALUK , ALANGULAM PANCHAYAT UNION , TENKASI DISTRICT.

APPLICANT:- Mrs. M . AMUTHA W/o MARUTHAIAH

AREA STATEMENT:-	SQ.MT	SQ.FT
SITE AREA	202.30	2177.54
PROPOSED RESIDENTIAL BUILDING AREA		
BUILTUP AREA	67.89	730.76
CARPET AREA	57.08	614.40

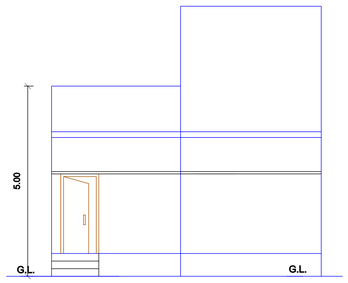

ELEVATION

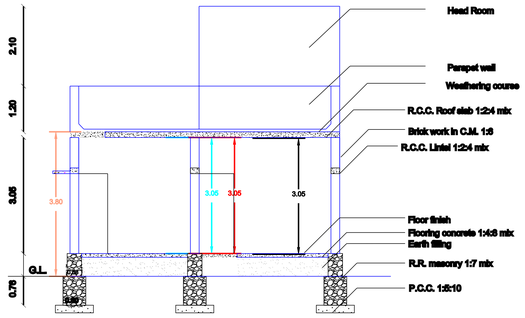

SECTION AB

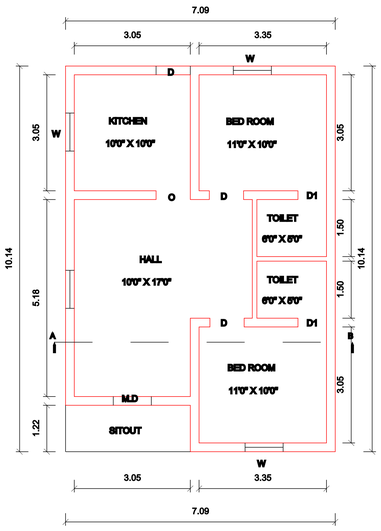

PLAN

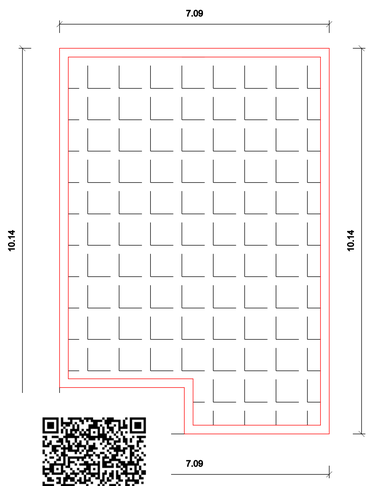

ACE PLAN

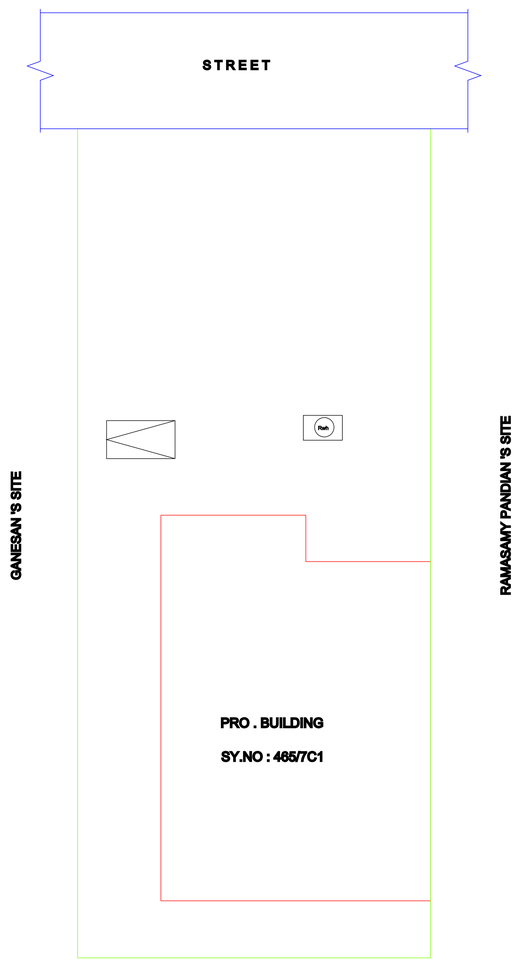

SITE PLAN

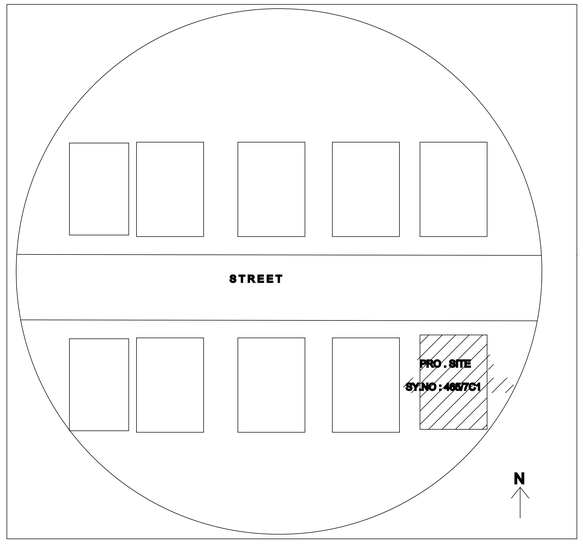

KEY PLAN
(NOT TO SCALE)

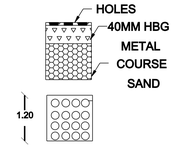

RWH_CAPACITY_L = 2000LTRS
RAIN WATER
COLLECTING TANK

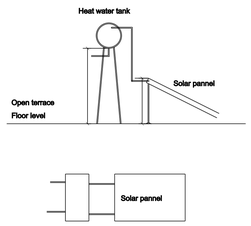

SOLAR WATER HEATER

SCALE:- 1:100

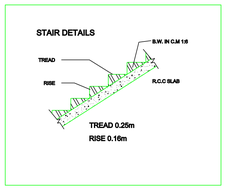

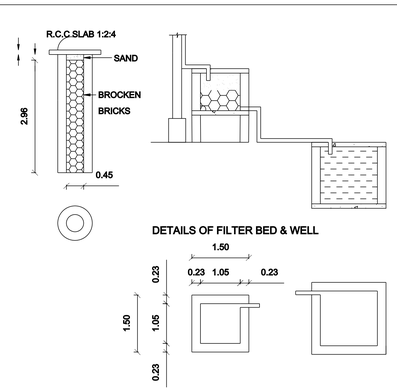

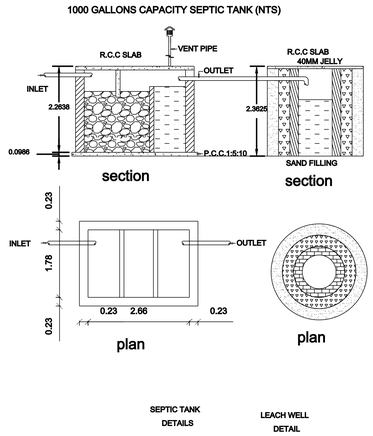

DETAILS OF JOINERIES:-

Sl.No.	Type	Description	Size
1	D	Door	1.06 x 2.10
2	D1	Door	0.90 x 2.10
3	D2	Door	0.75 x 2.10
4	W	Window	0.90 x 1.20
5	KW	Kit. Window	0.90 x 0.90
6	V	Ventilator	0.90 x 0.60

COLOUR CODE REFERENCE:-

1. SITE BOUNDRY :-
2. PROPOSED BUILDING :-
3. ROAD :-

LD · 21665/17

APPLICANT: M . AMUTHA

LICENSED SURVEYOR:-

Er. A.ARULSELVAN
REGISTER ENGINEER - GRADE - III
REG.NO:145/LS/2022/00039
ARUL CONSTRUCTION
VENKATESWARAPURAM-627 854,
TENKASI DISTRICT.
CELL: 7402360936

FOR OFFICE USE ONLY:-

Signature Not Verified
Signed by Manager Planning Permit Processing
Location Tenkasi
Date: 2024.12.26 17:00:05