AREA DETAILS:		
DESCRIPTION	SQ.FT	SQ.M
AS AT SITE	1500.00	139.35
AS PER DOC	1500.00	139.35
FMB OR PLR	1500.00	139.35
GROUND FLOOR	971.25	90.23
OPEN SPACE	528.75	49.12

JOINERY DETAILS:			
DESCRIPTION		FEET	METER
MAIN DOOR	MD	3'6"X7'0"	1.07X2.13
DOOD	D	3'3"X7'0"	1.00X2.13
DOOR	D1	2'6"X7'0"	0.76X2.13
OPEN	O	3'0"X7'0"	0.91X2.13
WINDOW	W	5'0"X4'6"	1.52X1.37
WINDOW	W1	3'0"X4'6"	0.91X1.37
WINDOW	W2	3'0"X4'6"	0.91X1.37
VENTILATER	V	2'6"X2'0"	0.76X0.61

COLOR INDEX :
SITE BOUNDARY SHOWN IN
PRO.BUILDING SHOWN IN
ROAD SHOWN IN

ALL DIMENSIONS ARE IN "METER"

APPLICANT SIGN :

M. Loganayaki

REGISTERED ENGINEEER :

Er.S.Senthilkumar (BE Civil),
Registered Engineer Grade - II(SWP),
5/554, Nadukaradu, Nattamangalam,
Amanikondalampatti Panchayat,
]
Salem

OFFICE U

PLAN SHOWING THE PROPOSED CONSTRUCTION OF R.C.C TERRACED ROOF GROUND FLOOR RESIDENTIAL BUILDING IN OLD S.F NO : 426/2B2A1, NEW SUBDIVISION S.F NO : 426/5A5, PATTA NO : 4921, PLOT NO : 34, "SCM LAKSHMI NAGAR" MORUR EAST VILLAGE & PANCHAYAT, SANKARI UNION, SANKARI TALUK, SALEM DISTRICT.

APPLICANT : Mrs.M.LOGANAYAKI., W/O Mr.RAJASEKARAN.

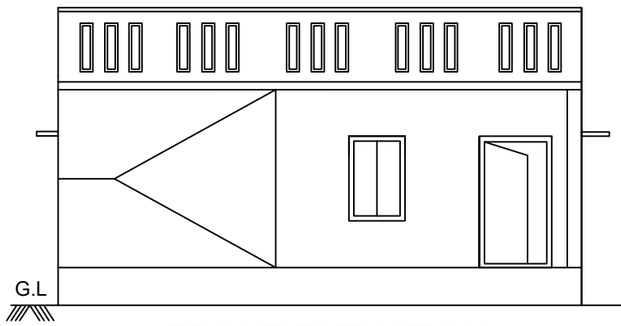

FRONT ELEVATION

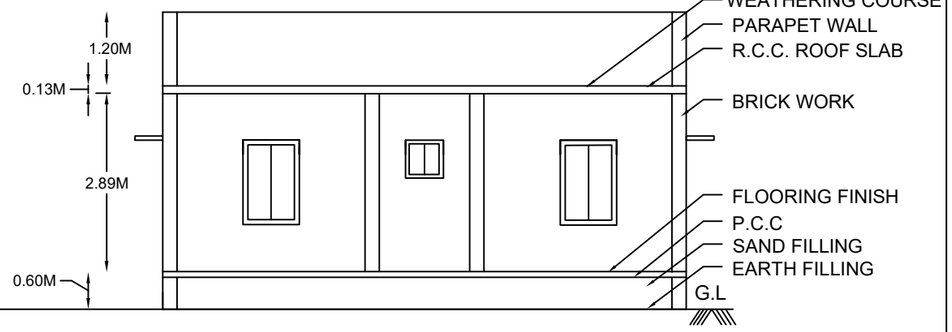

SECTION ON A-A

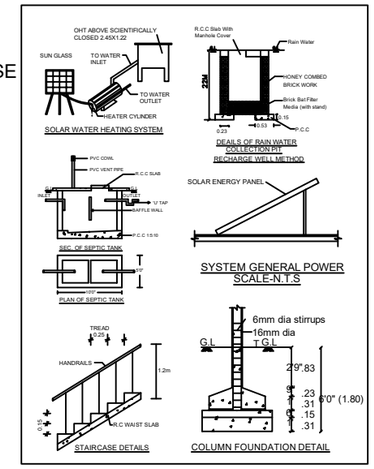

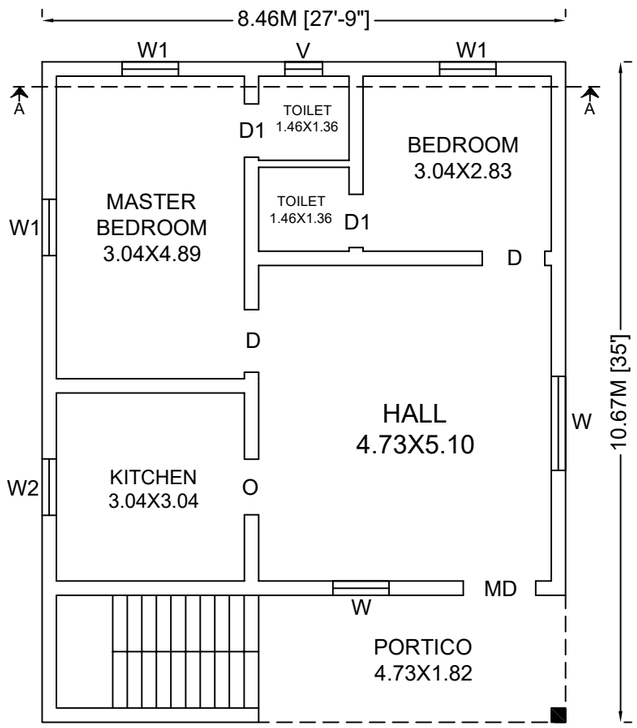

GROUND FLOOR PLAN

SITE PLAN
NOT TO SCALE

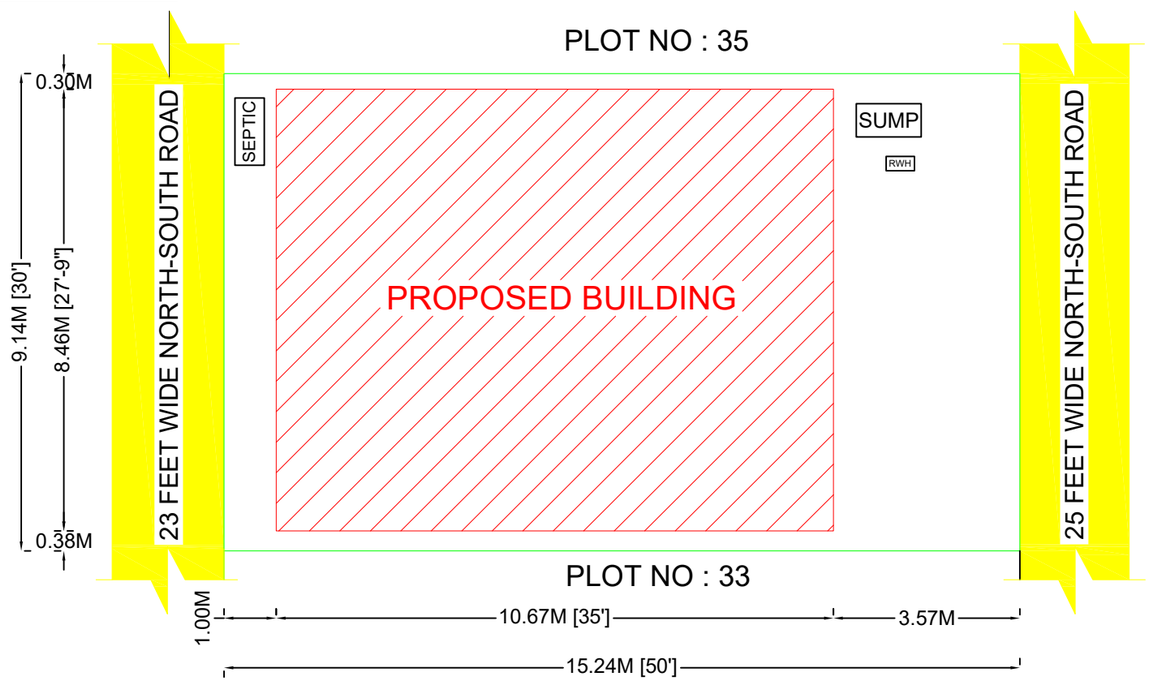

Signature Not Verified
Signed by: Village Panchayat President
Location:Salem
Date:2025.12.15 19:41:39