PLAN SHOWING THE PROPOSED CONSTRUCTION OF HUT ROOF RESIDENTIAL BUILDING IN S.NO-117/3, KEERAIPAPPAMBADI VILLAGE & PANCHAYAT, SALEM WEST TALUK, SALEM DISTRICT.

NAME OF THE APPLICANT : Mr.R.GOVINDARAJ S/o Mr.RANGARAJ

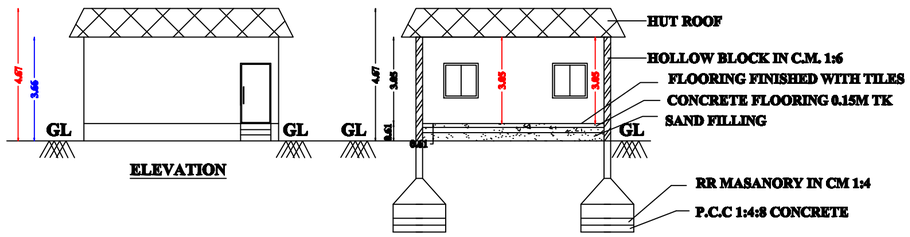

ELEVATION

SECTION - AA

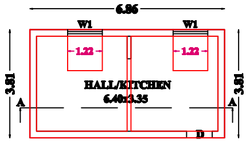

GROUND FLOOR PLAN
(EAST FACING)

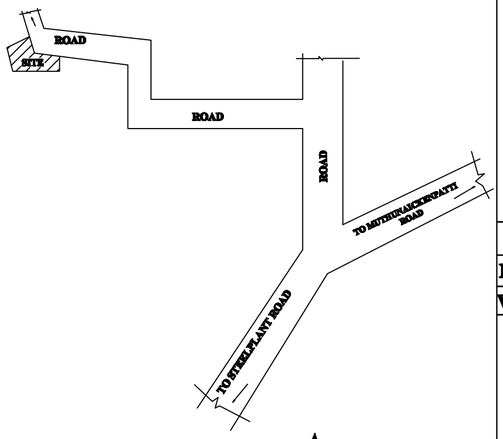

KEY PLAN
NOT TO SCALE

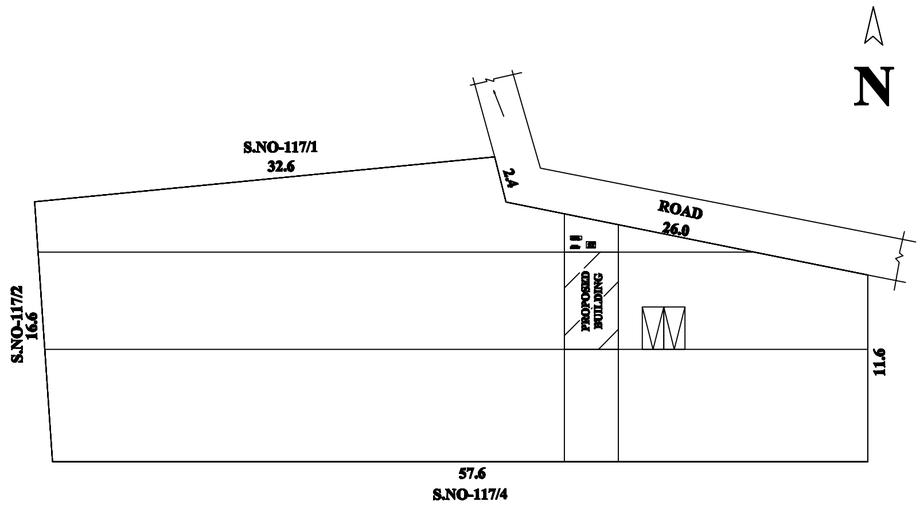

SITE PLAN
SCALE 1:200

RAIN WATER HARVESTING FILTER BED

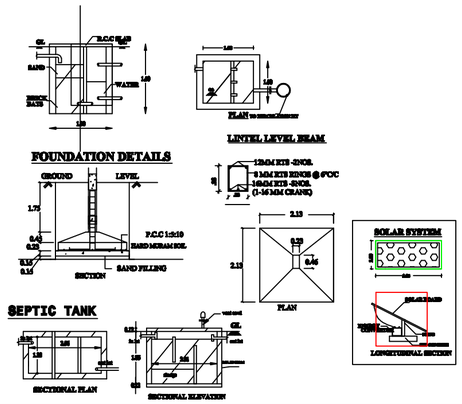

JOINERIES DETAILS

DOOR	D	3'0"x7'0"	0.91x2.13
WINDOW	W1	3'0"x4'0"	0.91x1.22

AREA DETAILS

AREA OF THE SITE	26.00 CENT			
	11325.60	sft	1052.17	sqm
GROUND FLOOR AREA	281.37	sft	26.14	sqm
TOTAL AREA	281.37	sft	26.14	sqm
OPEN AREA	11044.23	sft	1026.03	sqm

FSI - $\frac{281.37}{11325.60}$ - 0.02

PLOT COVERAGE - 2.48%

ALL DIMENSIONS ARE IN METER , SCALE 1:100

SITE BOUNDARY SHOWN IN GREEN PROPOSED
CONSTRUCTION SHOWN IN RED
EXISTING ROAD SHOWN IN YELLOW

APPLICANT

ENGINEER

Er. M. PRADEEP, B.E.,
EXCELLENT PLANNERS
2/196, Nadar Street,
Maramangalathupatti,
SALEM - 30. Cell: 9524042372
LBS Reg No: 044/LS/2024/00370

Signature Not Verified
Signed by Village Panchayat President
Location:Salem
Date:2025.08.14 1[illegible]:18:40