PLAN SHOWING THE PROPOSED OF CONSTRUCTION OF R.C.C TERRACED ROOF RESIDENTIAL BUILDING OF GROUND FLOOR (AFTER DEMOLISHING EXISTING BUILDING, OLD DOOR NO:6/39) IN PLOT NO: 22, PATTA NO- 772, OLD SURVEY NO: 23/5C, NEW SURVEY NO: 23/5C1 , CHENNAGIRI VILLAGE & PANCHAYAT, SALEM TALUK & DISTRICT.

APPLICANT NAME : Mrs.JANAKI W/O RAJAMANICKAM

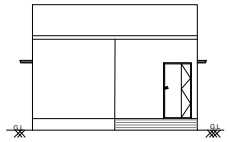

ELEVATION ON A-A

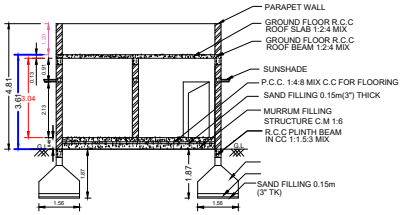

SECTION ON A-A

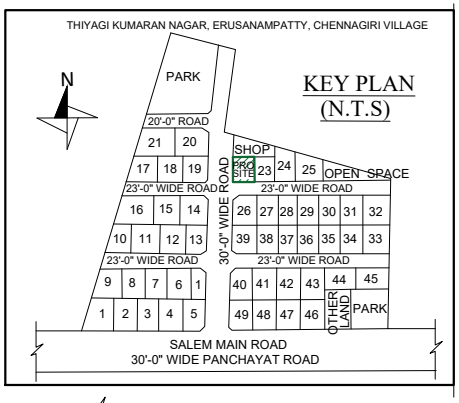

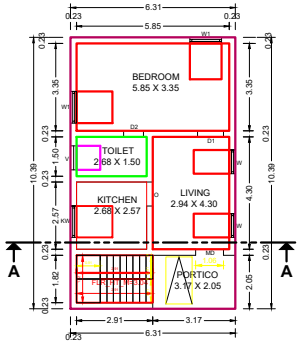

GROUND FLOOR PLAN

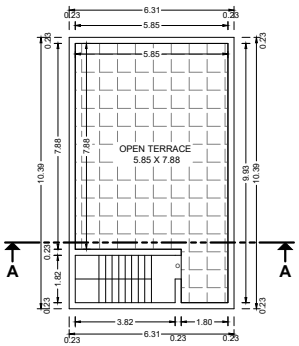

OPEN TERRACE PLAN

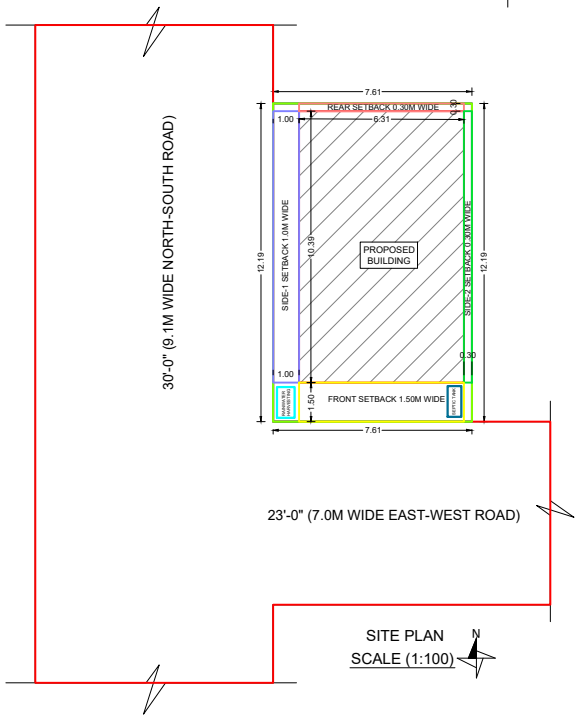

SITE PLAN
SCALE (1:100)

AREA DETAILS :-

DESCRIPTION	Sq.Ft	Sq.M
AREA OF THE LAND	1000.00	92.90
GROUND FLOOR	705.68	65.56
TOTAL COVERED AREA	705.68	65.56
VACANT AREA (FROM TAKEN)	294.32	27.34

JOINERY DETAILS :-

DESCRIPTION	FEET	METRE
MD - MAIN DOOR	3' 6" x 7' 0"	1.06 x 2.13
D1 - DOOR	3' 0" x 7' 0"	0.91 x 2.13
D2 - DOOR	2' 6" x 7' 0"	0.76 x 2.13
O - OPEN	3' 0" x 7' 0"	0.91 x 2.13
KW1 - KITCHEN WINDOW	4' 0" x 3' 6"	1.21 x 1.06
W - WINDOW	3' 0" x 4' 6"	0.91 x 1.37
W1 - WINDOW	4' 0" x 4' 6"	1.21 x 1.37
V - VENTILATOR	3' 0" x 3' 0"	0.91 x 0.91

CROSS-SECTION

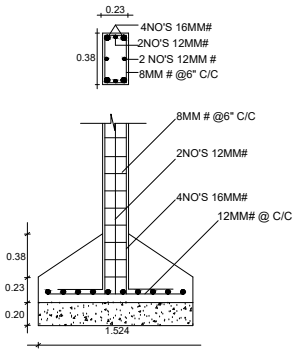

SECTION

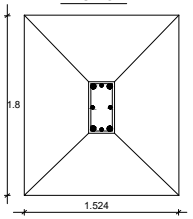

PLAN (N.T.S)

OFFICE USE:-

APPLICANT :-

ENGINEER :-

LINTEL CUM SUNSHADE DETAIL :

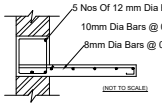

SEPTIC TANK DETAILS :-

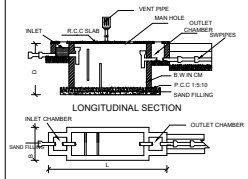

SOLAR SYSTEM

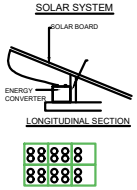

STAIRCASE DETAILS :-

(NOT TO SCALE)

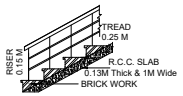

RAIN WATER HARVESTING:

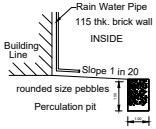

LEGEND :

PROPOSED SHOWN IN RED

BOUNDARY SHOWN IN GREEN

ROAD SHOWN IN YELLOW

ALL DIMENSIONS ARE IN METER

UNLESS OTHERWISE SPECIFIED

DIRECTION :-

N

Signature Not Verified

Signed by: Village Panchayat President
Location:Salem
Date:2024.05.09 16:34:35