PLAN SHOWING THE PROPOSED CONSTRUCTION OF GROUND FLOOR R.C.C. ROOF RESIDENTIAL BUILDING IN S.F.NO:19/3C1A1A1part, OF PETHAMPATTI VILLAGE , MURUNGAPATTI PANCHAYAT, SALEM WEST TALUK, SALEM DISTRICT.

Scale :- 1" = 8' 0" (or) 1:100

Name of Owners :- Mr. S.Velliyangiri S/o P.Shanmugam.

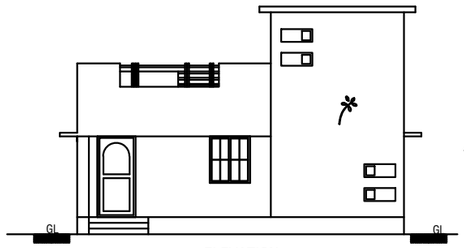

ELEVATION

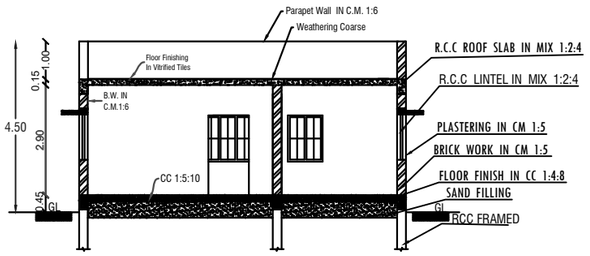

SECTION -AA

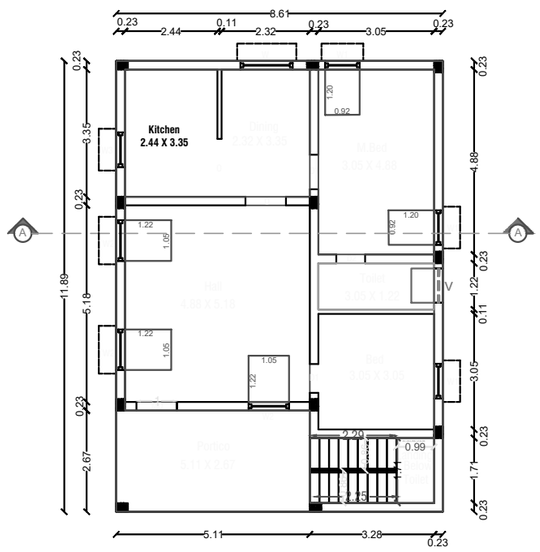

Proposed Ground Floor Plan

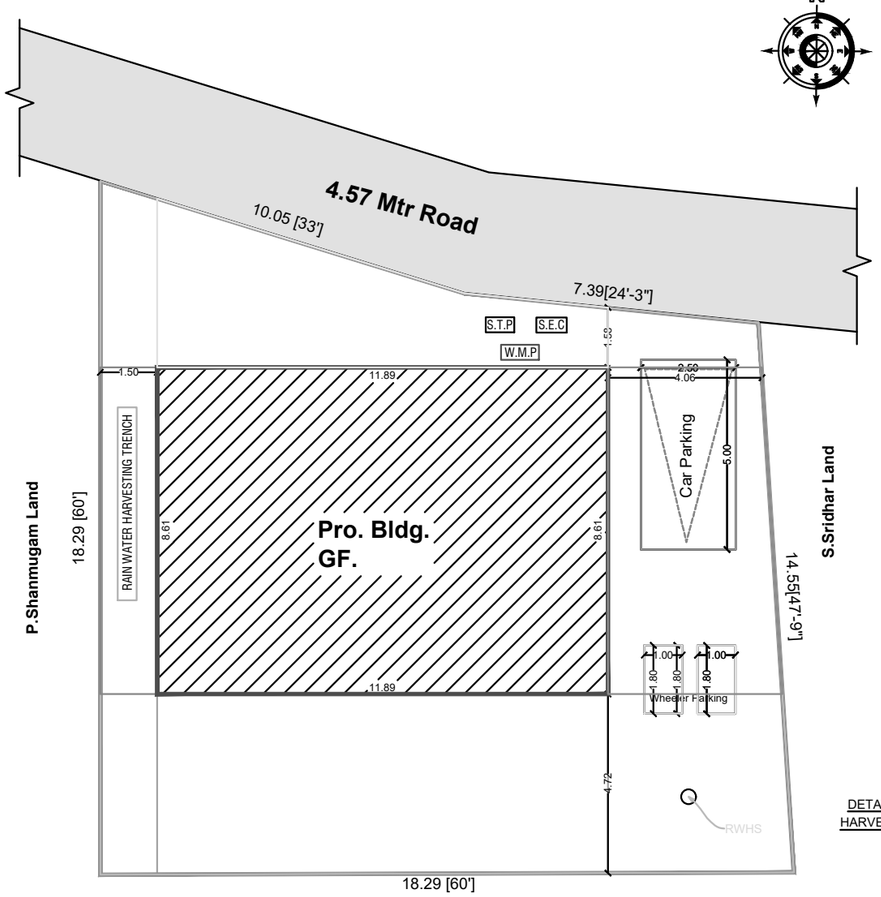

SITE PLAN

SCALE- 1:100

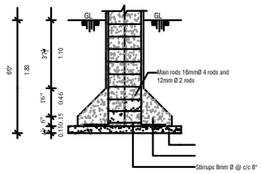

SECTION ON - " FF "

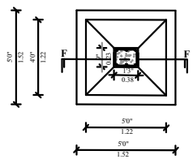

Footing & Column

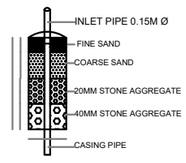

DETAILS OF RAIN WATER HARVESTING STRUCTURES

(NOT to SCALE)

PLAN

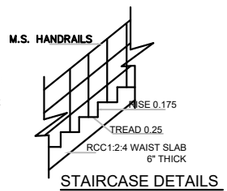

STAIRCASE DETAILS

SCALE- 1:20

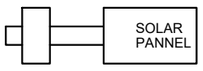

PLAN

SOLAR WATER HEATER

SCALE- 1:50

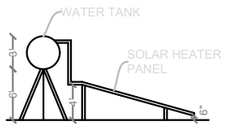

SIDE VIEW

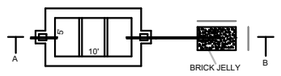

SEPTIC TANK & DISPERSION TRENCH DETAILS

SCALE- 1:100

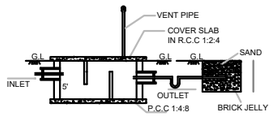

SECTION-AB

Signature Not Verified

Signed by Village Panchayat President
Location:Salem
Date:2024.01.02 16:25:18

Office Use

COLOR INDEX	
Site Boundry	
Proposed Building	
Existing Road	

Schedule of Joineries

MD	Main Door	1.05 X 2.10
AO	Arch Open	0.91 X 2.10
D1	Door	0.91 X 2.10
D2	Door	0.75 X 1.83
W	Window	1.37 X 1.22
W1	Window	0.91 X 1.22
W2	Window	1.05 X 1.22
W3	Window	0.91 X 1.22
V	Ventilator	0.61 X 0.61

Area Details

Particulars	Sq.m.	Sq.ft.
Total Area of the Site	283.54	3052.00
Plinth Area of the Pro. Bldg. Ground Floor	102.35	1101.69
Open Space	181.19	1950.30
Total Construction Area	102.35	1101.69
Car Parking - 2.50M X 5.00M = 1 Nos		
Two Wheeler Parking - 1.80M X 1.00M = 2 Nos		

Applicant	Engineer
Mr. S.Velliyangiri S/o Shanmugam.	Er. R. KEERTHANA, B.E., Registered Engineer, RE-GR-II-16/20(DTCP) Registered Structural Engineer, SE-GR-II-22/20(DTCP) 50/4, ANR Complex, Taluk Office Road, Hosur Cell:9994920701,9894154304