PLAN SHOWING THE PROPOSED CONSTRUCTION OF A GODOWN IN GROUND FLOOR IN OLD S.F NO : 44 / 2 , 44 / 1B PATTA NO : 2754 NEW S.F NO : 44 / 17 , 44 / 18 PLOT NO : 71 LAYOUT APPROVAL NO K.DIS NO : 11757 / 1982

DATE : 21.10.1982 AT ANNAI PARASAKTHI NAGAR SIPCOT KARAI VILLAGE NAVALOCK PANCHAYAT WALAJA

TALUK RANIPET DISTRICT SCALE 1CM : 1M OWNER NAME : SALIM BASHA s/o MUBARAK BASHA

ALL DIMENSIONS ARE IN " M "

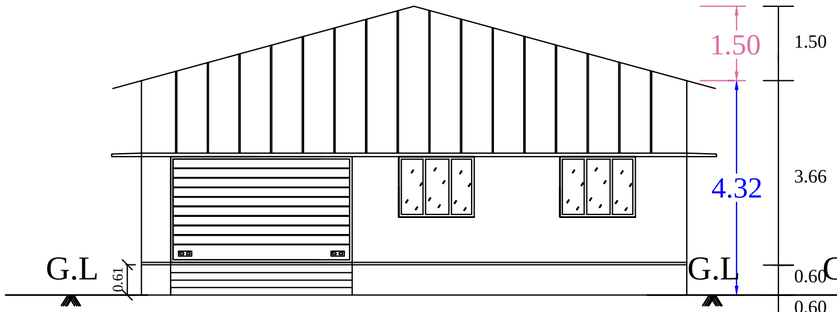

ELEVATION

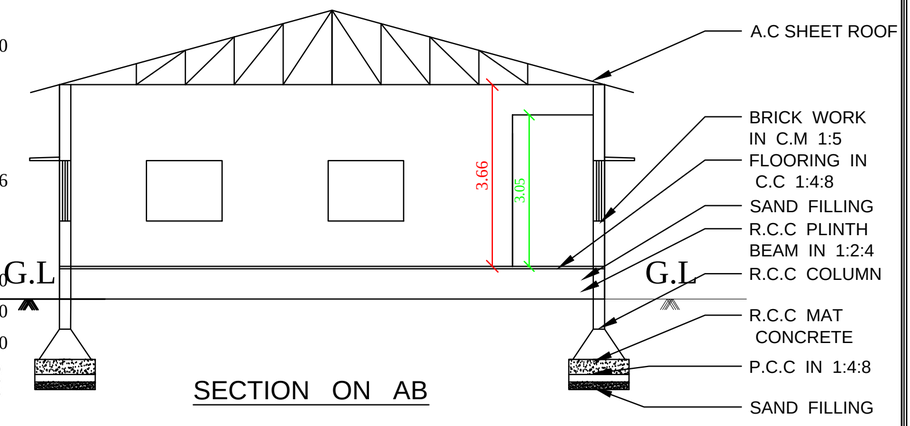

SECTION ON AB

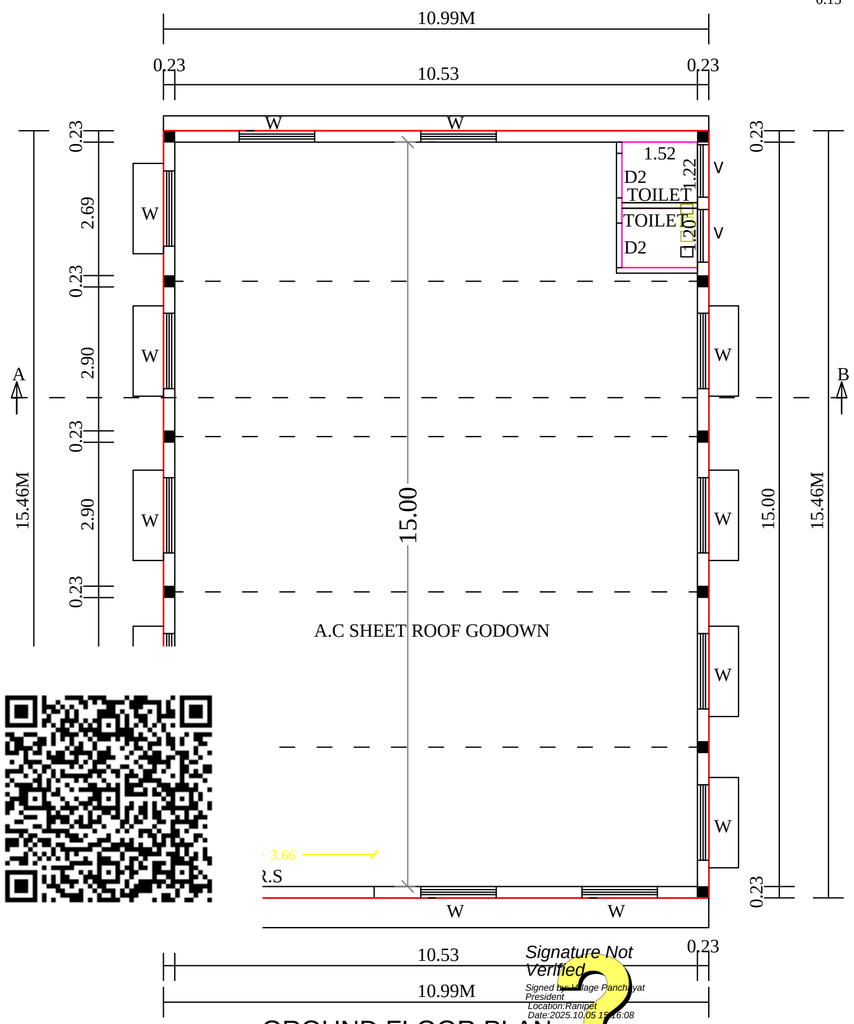

GROUND FLOOR PLAN

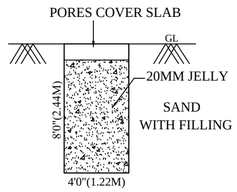

RAINWATER HARVESTING UNIT

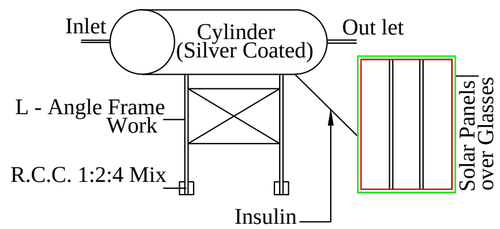

SOLAR ENERGY

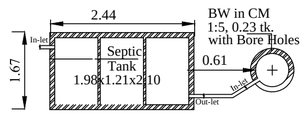

PLAN - SEPTIC TANK & SOAK PIT

NOT TO SCALE

SPECIFICACTIONS :-

AS SHOWN IN THE SECTION

JOINERIES :-

ROLLING SHUTTER	R.S	12'0" X 7'0"	3.66 X 2.13 M
DOOR	D2	2'6" X 6'6"	0.76 X 1.96 M
WINDOW	W	5'0" X 4'0"	1.52 X 1.22 M
VENTILATOR	V	3'0" X 2'0"	0.91 X 0.60 M

AREA DETAILS :-

	SQ.FT	SQ.M
TOTAL AREA OF THE SITE	2200.00	204.38
PROPOSED CONSTRUCTION G.F AREA	1828.90	169.91
OPEN SPACE AREA	371.10	34.47

NOTES :-

OWNERS BOUNDARY SHOWN IN GREEN
PROPOSED CONSTRUCTION SHOWN IN RED
EXISTING ROAD SHOWN IN YELLOW

Signature Not Verified
Signed by Village Panchayat President
Location:Ranipet
Date:2025.10.05 15:16:08

SITE PLAN

SCALE 1CM : 4M

OLD S.F NO : 44 / 2 , 44 / 1B PATTA NO : 2754 NEW S.F NO : 44 / 17 , 44 / 18 PLOT NO : 71 LAYOUT APPROVAL NO K.DIS NO : 11757 / 1982
DATE : 21.10.1982 AT ANNAI PARASAKTHI NAGAR SIPCOT KARAI
VILLAGE NAVALOCK PANCHAYAT WALAJA
TALUK RANIPET DISTRICT

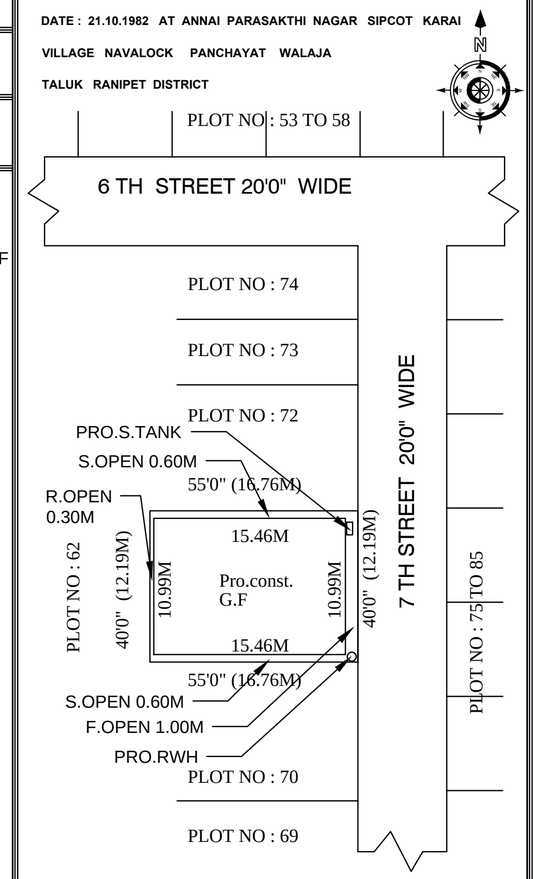

M.SALIM BASHA

APPLICANT

Er. K.Sugumar, D.C.E.,
Licensed Building Surveyor
Engineer Grade III - RE
Reg.No.031/LS/2020/00002
No.28, N.A.P. Press Upstair,
M.B.T. Road, Navalpur,
RANIPET - 632 401.
Cell : 94434 38152

ENGINEER