PLAN SHOWING THE PROPOSED CONSTRUCTION OF A GODOWN IN GROUND FLOOR IN OLD S.F NO : 42 / 6B , 42 / 6B1A1A , 43 , 175 , 175 / 1 OLD PATTA NO : 3370 NEW PATTA NO : 4168 NEW S.F NO : 42 / 87 PLOT NO : 187 ,188 OLD PATTA NO : 2983 NEW PATTA NO : 4173 NEW S.F NO : 42 / 72 PLOT NO : 163 APPROVAL DATE AND NO : 21.10.1982 K.DIS NO : 11757 / 1982 AT SIPCOT KARAI VILLAGE NAVALOCK PANCHAYAT WALAJA TALUK RANIPET DISTRICT

SCALE 1CM : 1M

OWNER NAME : SABER UDDIN s/o MOHAMMED ALI

ALL DIMENSIONS ARE IN " M "

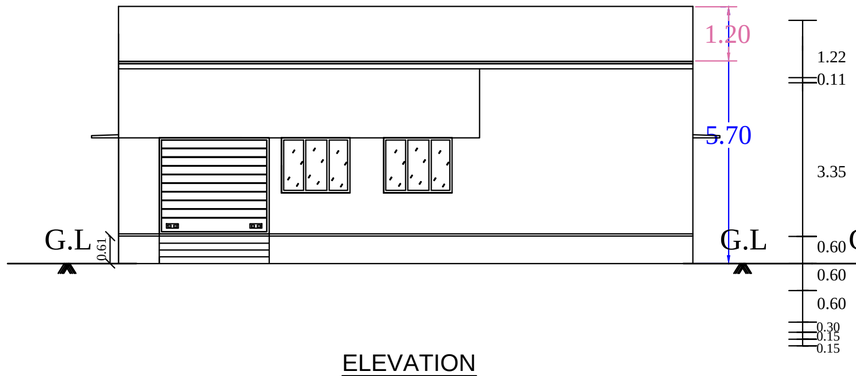

ELEVATION

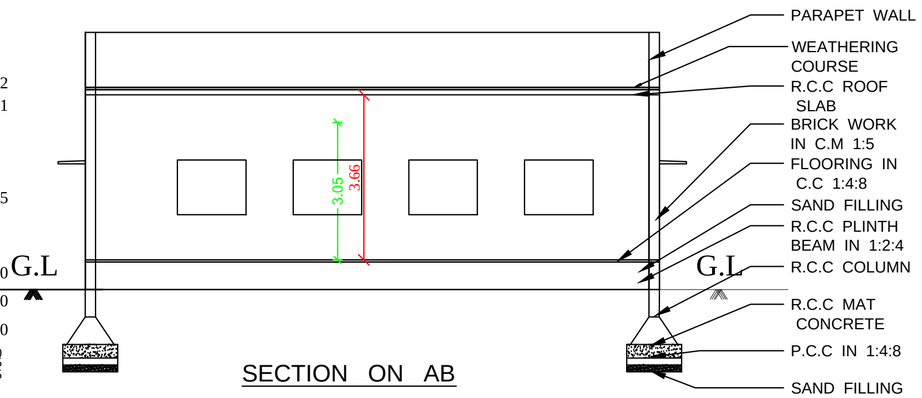

SECTION ON AB

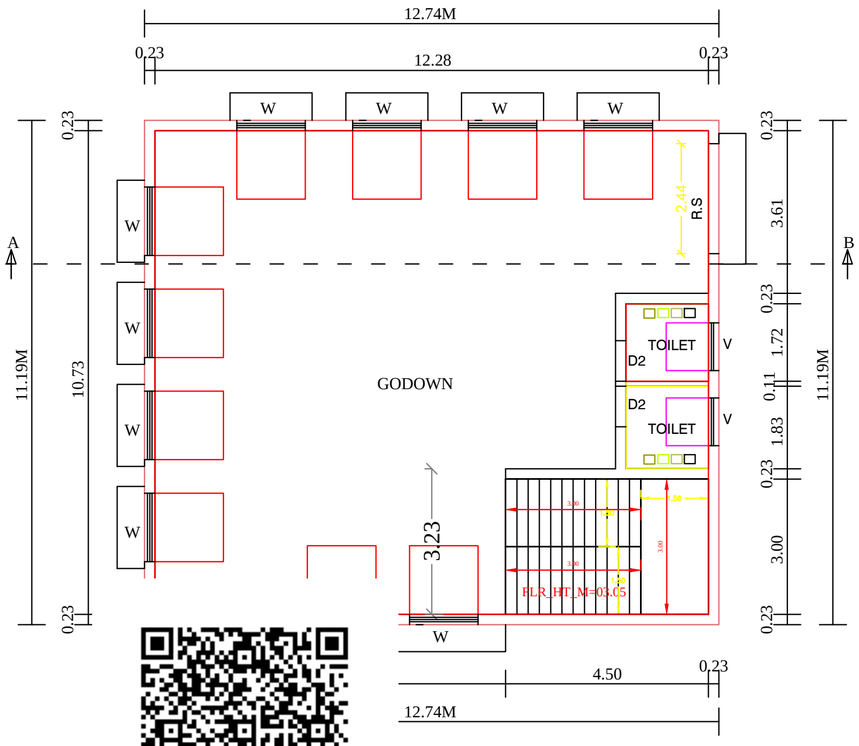

ND FLOOR PLAN

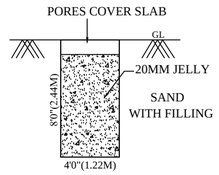

RAINWATER HARVESTING UNIT

SPECIFICACTIONS :-

AS SHOWN IN THE SECTION

JOINERIES :-

ROLLING SHUTTER	R.S	8'0" X 7'0"	2.44 X 2.13 M
DOOR	D2	2'6" X 6'6"	0.76 X 1.96 M
WINDOW	W	5'0" X 4'0"	1.52 X 1.22 M
VENTILATOR	V	3'0" X 2'0"	0.91 X 0.60 M

AREA DETAILS :-

	SQ.FT	SQ.M
TOTAL AREA OF THE SITE	6000.00	557.62
PROPOSED CONSTRUCTION G.F AREA	1534.50	142.56
OPEN SPACE AREA	4465.50	415.06

NOTES :-

OWNERS BOUNDARY SHOWN IN GREEN
PROPOSED CONSTRUCTION SHOWN IN RED
EXISTING ROAD SHOWN IN YELLOW

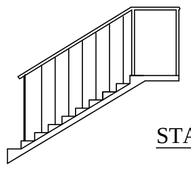

TREAD - 0.25 m
RISER - 0.15 m
WIDTH - 0.90 m

STAIRCASE DETAILS

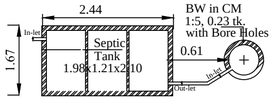

PLAN - SEPTIC TANK & SOAK PIT

NOT TO SCALE

Signature Not Verified
Signed by Village Panchayat President
Location:Ranipet
Date:2025.05.19 16:06:20

SITE PLAN

SCALE 1CM : 4M

OLD S.F NO : 42 / 6B , 42 / 6B1A1A , 43 , 175 , 175 / 1 OLD PATTA NO : 3370 NEW PATTA NO : 4168
NEW S.F NO : 42 / 87 PLOT NO : 187 ,188 OLD PATTA NO : 2983 NEW PATTA NO : 4173
NEW S.F NO : 42 / 72 PLOT NO : 163 APPROVAL DATE AND NO : 21.10.1982 K.DIS NO : 11757 / 1982
AT SIPCOT KARAI VILLAGE NAVALOCK PANCHAYAT WALAJA TALUK RANIPET DISTRICT

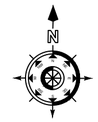

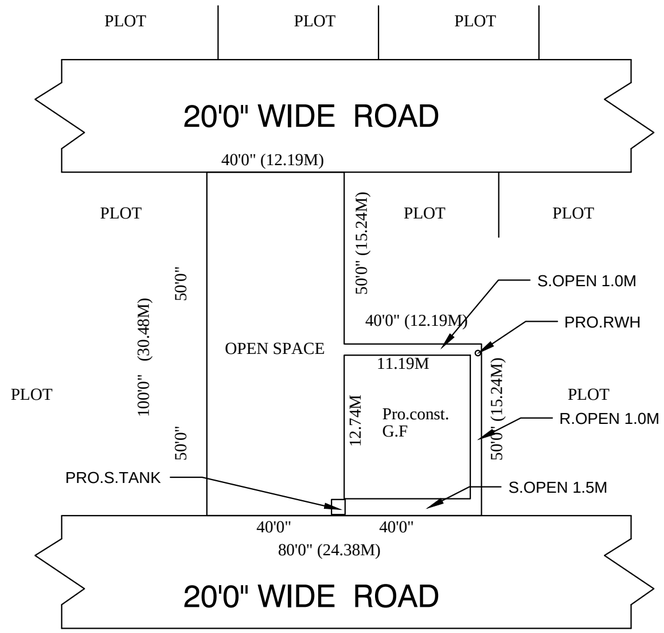

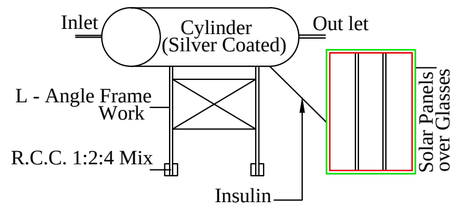

SOLAR ENERGY

SABER UDDIN

APPLICANT

Er. K.Sugumar, D.Arch.,
Licensed Building Surveyor
Engineer Grade III - RE
Reg.No.031/LS/2020/00002
No.28, N.A.P. Press Upstair,
M.B.T. Road, Navalpur,
RANIPET - 632 401.
Cell : 94434 38152

ENGINEER