PLAN SHOWING THE PROPOSED CONSTRUCTION OF A GROUND FLOOR COMMERCIAL BUILDING

S.NO:309/2C,PATTA NO:3250 AT PULLANKUDI GROUP,VENKULAM VILLAGE, PULLANKUDI PANCHAYAT, RAMANATHAPURAM UNION,TALUK, DISTRICT.

NAME OF THE OWNER : BALA SENJU S/o Karuppan

SCALE 1:100

all dimensions are in Metre

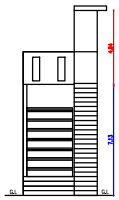

FRONT ELEVATION

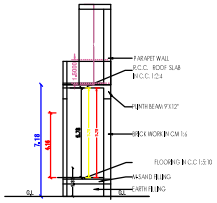

SECTION

GROUND FLOOR PLAN

TERRACE FLOOR PLAN

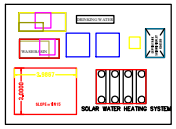

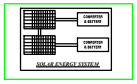

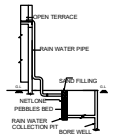

RAIN WATER HARVESTING SYSTEM

PERCULATION PIT

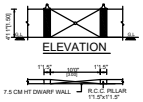

ELEVATION

COMPOUND WALL PLAN

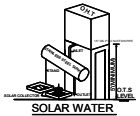

SOLAR WATER HEATING SYSTEM

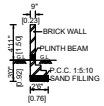

SECTION - CC

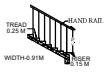

STAIRCASE DETAILS

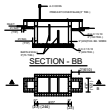

SECTION - BB

PLAN OF SEPTIC TANK

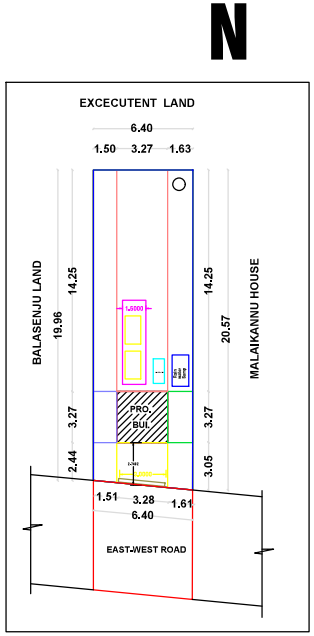

SITE PLAN & KEY PLAN

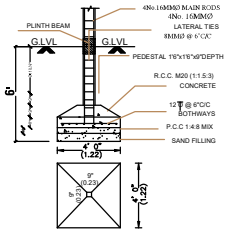

FOUNDATION DETAIL

[SCALE: 1:50]

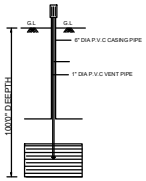

BORE WELL

SCHEDULE OF JOINERY

RS	= Rolling Shutter	= 4.00 x 2.40
D	= Door	= 0.91 x 2.10
D 1	= Door	= 0.76 x 2.10
W	= Window	= 1.30 x 1.20
V	= Ventilator	= 0.61 x 1.00

COLOUR INDEX

PROPOSED

ROAD

SITE BOUNDARY

AREA DETAILS :	Sq.m	Sq.ft	Total Net FSI Area in Sq.m.
Total Land Area	129.74	1396.50	
Proposed Ground Floor Area	10.69	117.97	10.69
Vacant Land	119.05	1278.53	
		Total FSI=	10.69

APPLICANT :

BALA SENJU S/o Karuppan

LICENSED SURVEYOR

Er. K. MOHAN DOSS, D.C.E.,
Consulting Civil Engineer
Reg. No:RE / Gr.III / 01 / 2025
44/C, Mayapuram East Street,
Ramanathapuram-623 504.

OFFICE USE

Signature Not Verified

Signed by: Village Panchayat President
Location:Ramanathapuram
Date:2025.06.10 16:33:10