PLAN SHOWING THE PROPOSED CONSTRUCTION OF TRUSS G.I SHEET ROOF GROUND FLOOR (COMMERCIAL) BUILDING IN PLOT NO :7A , R.S.NO: 81/1A1A1 & 81/1A2A ,PATTA NO:675, IN KRISHNA NAGAR EXTENSION , KUMARAM VILLAGE,ALANGANALLUR PANCHAYAT UNION,KOTTAIMEDU PANCHAYAT VADIPATTI TALUK, MADURAI DISTRICT.

SCALE:-

SITE PLAN 1 " = 1:200

PLAN,SECTION & ELEVATION 1" = 1:100

SCALE : 1"=8'0"

WATER_TANK_CAPACITY_L=5000LTRS

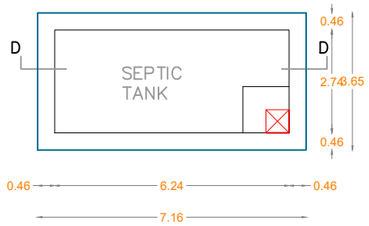

PLAN OF SEPTIC TANK
SCALE 1"–2'0"

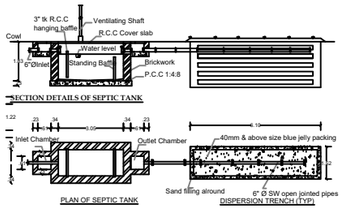

DETAILS OF SEPTIC TANK & DISPERSION TRENCH

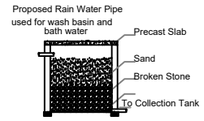

Section of Filter Unit

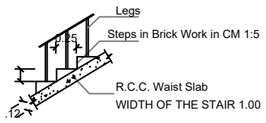

STAIRCASE DETAILS

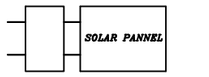

SOLAR WATER HEATER

(NOT TO SCALE)

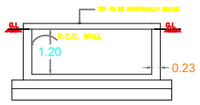

RWH SECTION (SAMPLE)

RWH_CAPACITY_L = 2000LTRS

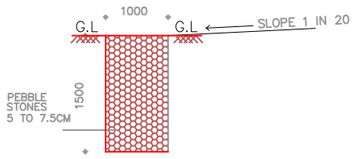

SECTION OF PEBBLE TRENCH

SCALE : 1: = 100

LOOSE SOIL (2'0")
SOFT ROCK (1'9")
HARD ROCK

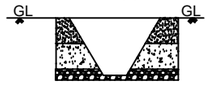

TRIAL PIT

SITE PLAN

KEY PLAN
NON SCHEME AREA

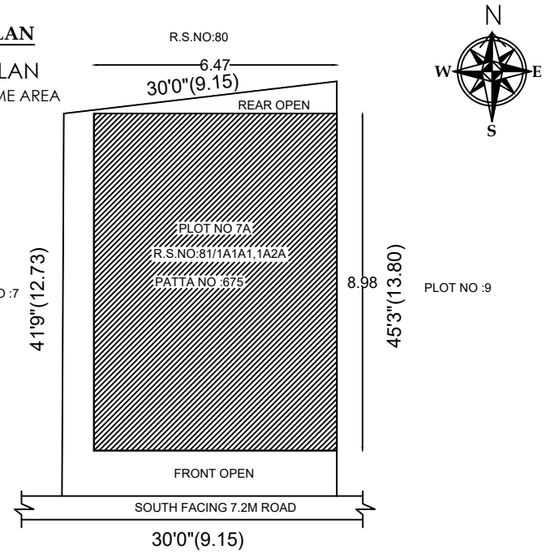

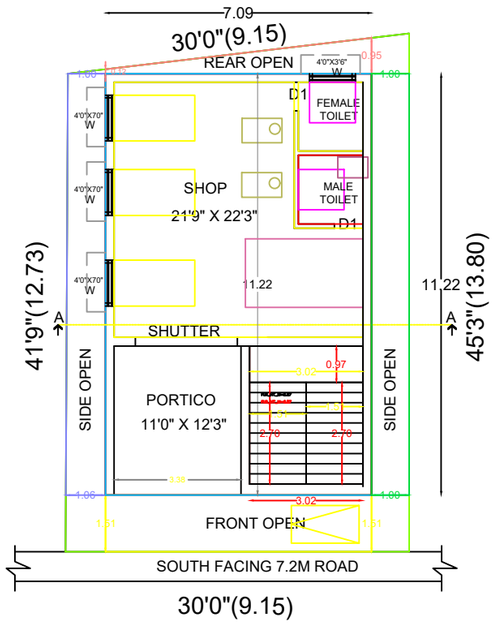

EXISTING GROUND FLOOR COMMERCIAL

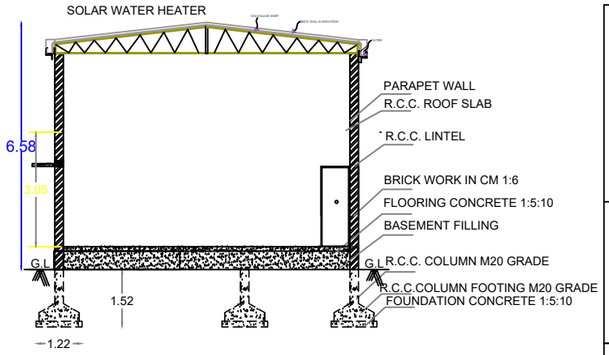

SECTION ON 'A-A'

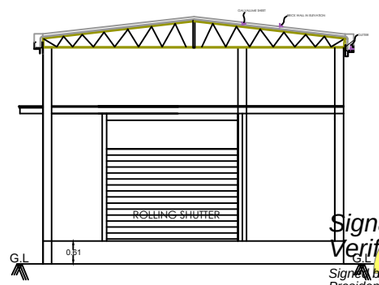

FRONT ELEVATION

Signature Not Verified
Signed by Village Panchayat President
Location:Madurai
Date:2024.01.02 21:29:55

DTCP APPROVAL NO:
2185/2023/தி 2

ம.உதி கு.எண் .296/2023
திட்டஅனுமதிஎண் .303/2023

NO.OF TWO WHEELER PARKING PROVIDED: 1NO

FSI = TOTAL BUILDUP AREA AS PER FSI RULES / SITE AREA

79.52/ 120.94 = 0.65>2

Mr,N.BALAMURUGAN-1

Mrs,B.JEYALAKSHMI-2
APPLICANT

Er.C. RAMALINGAM,DCE
LICENSED BUILDER & CONTRACTOR
SRI CONSTRUCTION
46-I,R.S.V.COMPLEX,FIRST FLOOR
SBI BANK (opp) MAIN ROAD
ALANGANALLUR - 625 501
Cell: 97878 82295
LICENSED ENGINEER

JOINERY DETAILS:-

RS - ROLLING SHUTTER	-	3.00 x 3.00	-	10'-0"x10'-0"
D1 - DOOR	-	0.76 x 2.13	-	2'-6"x7'-0"
O - OPEN	-	0.91 x 2.13	-	3'-0"x7'-0"
W - WINDOW	-	1.22 x 1.52	-	4'-0"x5'-0"
V - VENTILATOR	-	0.91 x 0.61	-	3'-0"x2'-0"

AREA DETAILS		SQ.FT		SQ.MT
AREA OF THE SITE (AS DOCUMENT)	-	1305.00	-	121.28
AREA OF THE SITE (AS AT SITE)	-	1301.31	-	120.94
Pro.GROUND FLOOR AREA	-	855.63	-	79.52
OPEN AREA	-	445.68	-	41.42

REFERENCE :-

- SITE BOUNDARY
- PROPOSED BUILDING
- ROAD