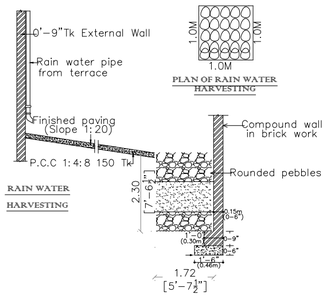


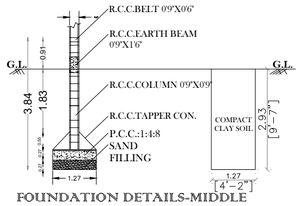


FOUNDATION DETAILS-MIDDLE COLUMN

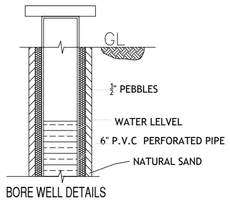


BORE WELL DETAILS

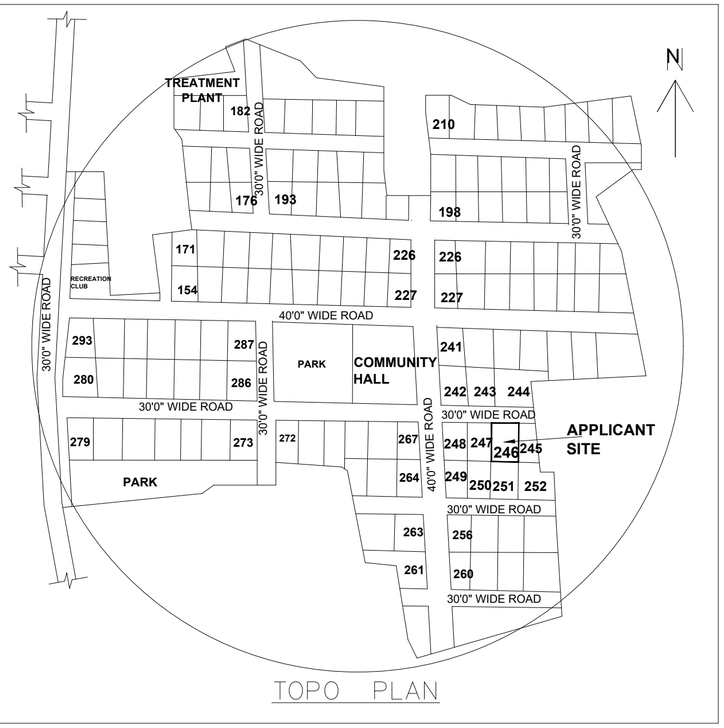


TOPO PLAN

COLOUR INDEX

SITE

PRO

ROAD

NORTH

PLAN SHOWING THE PROPOSED CONSTRUCTION OF RESIDENTIAL BUILDING IN PLOT NO.246, MAXWORTH NAGAR, R.S.NO.:55/2 Pt, New S.NO.55/33 (As per patta no.4610) MELAKKUYILKUDI VILLAGE AND VILLAGE PANCHAYAT, MADURAI WEST TALUK, THIRUPPARAKUNDRAM PANCHAYAT UNION LIMIT, MADURAI DISTRICT.

## REFERENCE

| | | | |
|---|---|---|---|
| MAIN DOOR | D | 3'3"X7'0" | 1.00 X 2.13 |
| DOOR | D | 3'0"X7'0" | 0.91 X 2.13 |
| DOOR | D1 | 2'6"X7'0" | 0.76 X 2.13 |
| OPEN | O | 3'0"X7'0" | 0.91 X 2.13 |
| WINDOW | KW | 5'0"X3'3" | 1.52 X 1.00 |
| WINDOW | W1 | 5'0"X5'0" | 1.52 X 1.52 |
| VENTILATOR | V | 3'0"X3'0" | 0.91 X 0.91 |

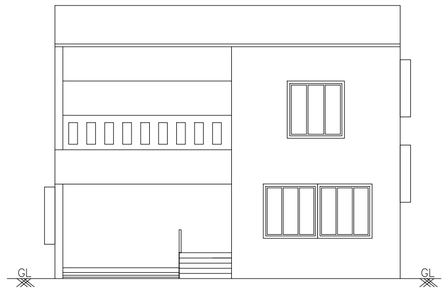


FRONT ELEVATION

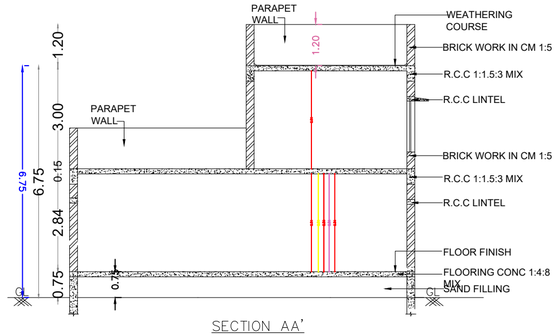


SECTION AA'

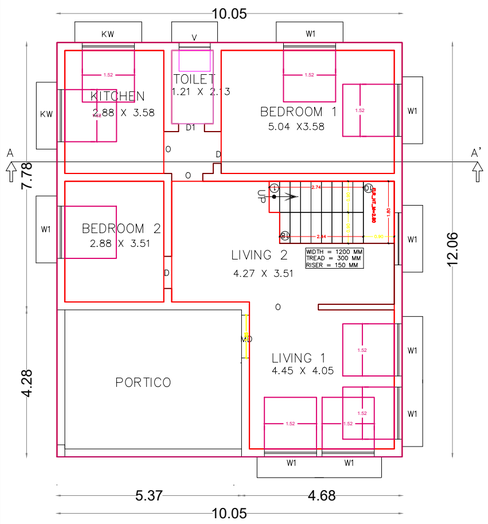


PRO.GROUND FLOOR PLAN

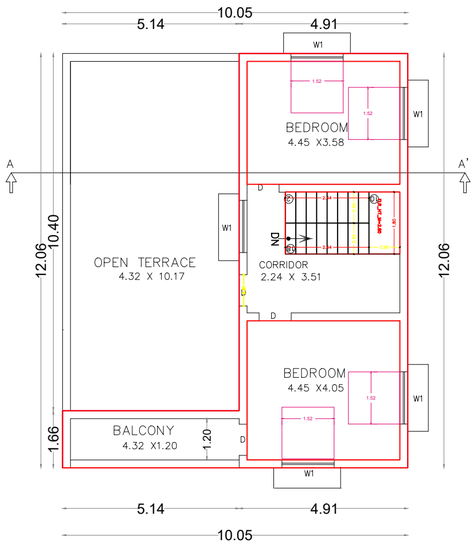


PRO. FIRST FLOOR PLAN

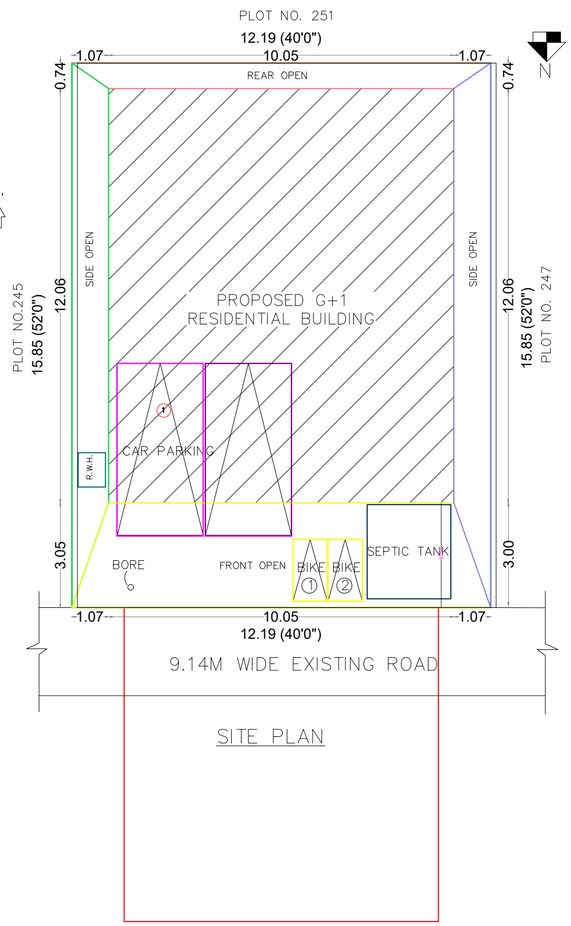


SITE PLAN

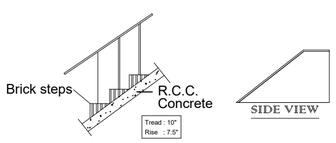


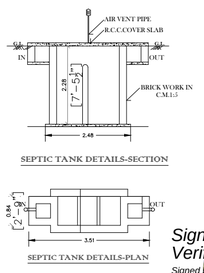


SEPTIC TANK DETAILS-SECTION

SEPTIC TANK DETAILS-PLAN

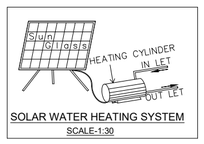


SOLAR WATER HEATING SYSTEM
SCALE-1:30

Signature Not Verified
Signed by Village Panchayat President
Location:Madurai
Date:2023.12.21 11:08:39

# AREA DETAILS

| DESCRIPTION | FSI AREA | | NON FSI AREA | | TOTAL AREA | |
|---|---|---|---|---|---|---|
| | SFT | SQM | SFT | SQM | SFT | SQM |
| AREA OF THE SITE (DOC) | - | - | - | - | 2080.00 | 193.23 |
| AREA OF THE SITE (DRAWING) | - | - | - | - | 2080.00 | 193.21 |
| PRO.GROUND FLOOR | 1304.63 | 121.20 | - | - | 1304.63 | 121.20 |
| PRO.FIRST FLOOR | 729.28 | 67.75 | - | - | 729.28 | 67.75 |
| OPEN AREA | - | - | - | - | 775.37 | 72.03 |
| TOTAL AREA | 2033.91 | 188.95 | - | - | - | - |

| | |
|---|---|
| NO OF CAR PARKING REQUIRED -2 NO | NO OF TWO WHEELER PARKING REQUIRED -2 NO |
| NO OF CAR PARKING PROVIDED -2 NO | NO OF TWO WHEELER PARKING PROVIDED -2 NO |
| MAXIMUM ONE FLOOR AREA - 121.20 Sq.m | |

$$F.S.I = \frac{\text{TOTAL FSI AREA}}{\text{SITE EXTENT}} = \frac{188.95}{193.23} = 0.98 < 2.00$$

SCALE 1:130 | ALL DIMENSION ARE IN METRE

TMT.L.RUBIKA

APPLICANT

REG. ENGINEER / ARCHITECT